








*This sheet was reprinted on 31.12.2013 to take account of an order, or orders, confirmed after the publication of the 2008 definitive map.*

Given this            day of  
The Common Seal of Hampshire County Council was hereunto affixed in the presence of:-

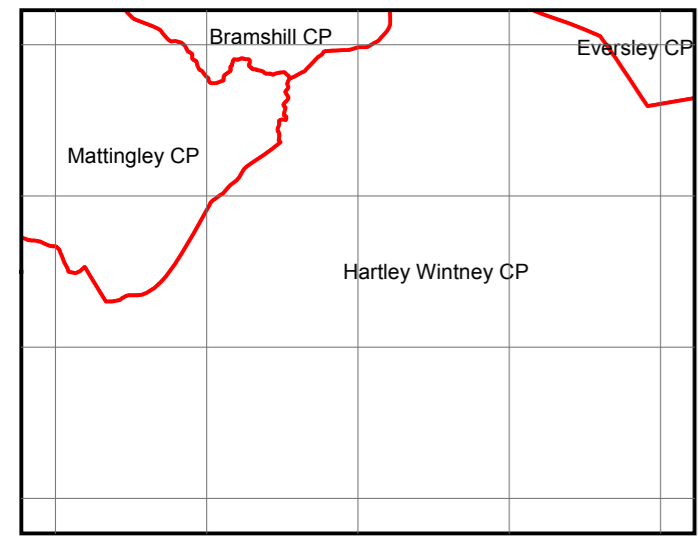
.....  
Authorised Signatory

Map Scale 1:10,000



- Legend**
- Footpath 
  - Bridleway 
  - Restricted Byway 
  - Byway Open to All Traffic 
  - Parish Boundary 
  - County Boundary 

Public Rights of Way are not shown over any areas shaded in grey on the map below, as these are outside the administrative boundary of Hampshire County Council



**Index to adjoining maps**

18.24	19.24	20.24
18.23	19.23	20.23
18.22	19.22	20.22

**Map Number**  
**19.23**

