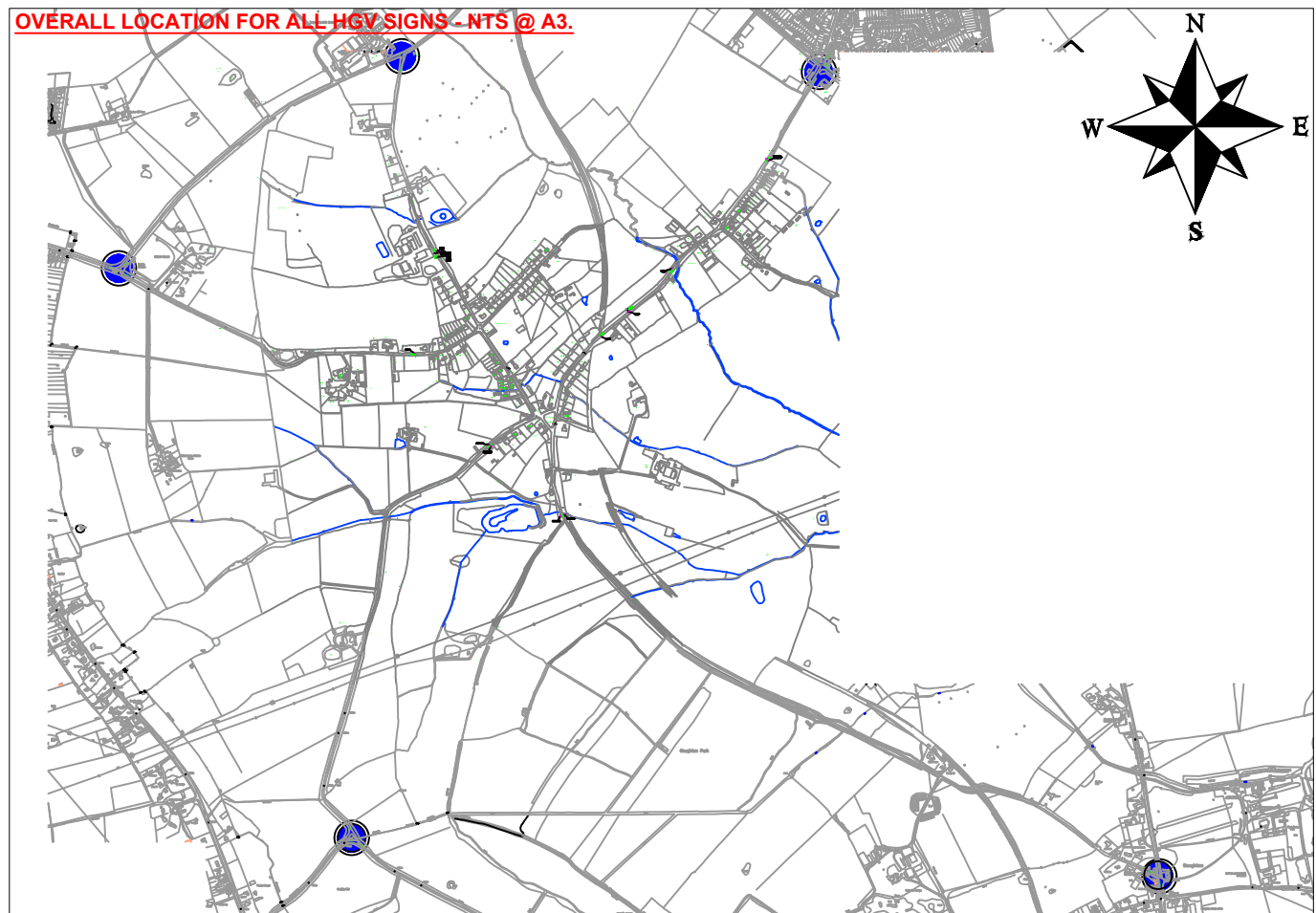
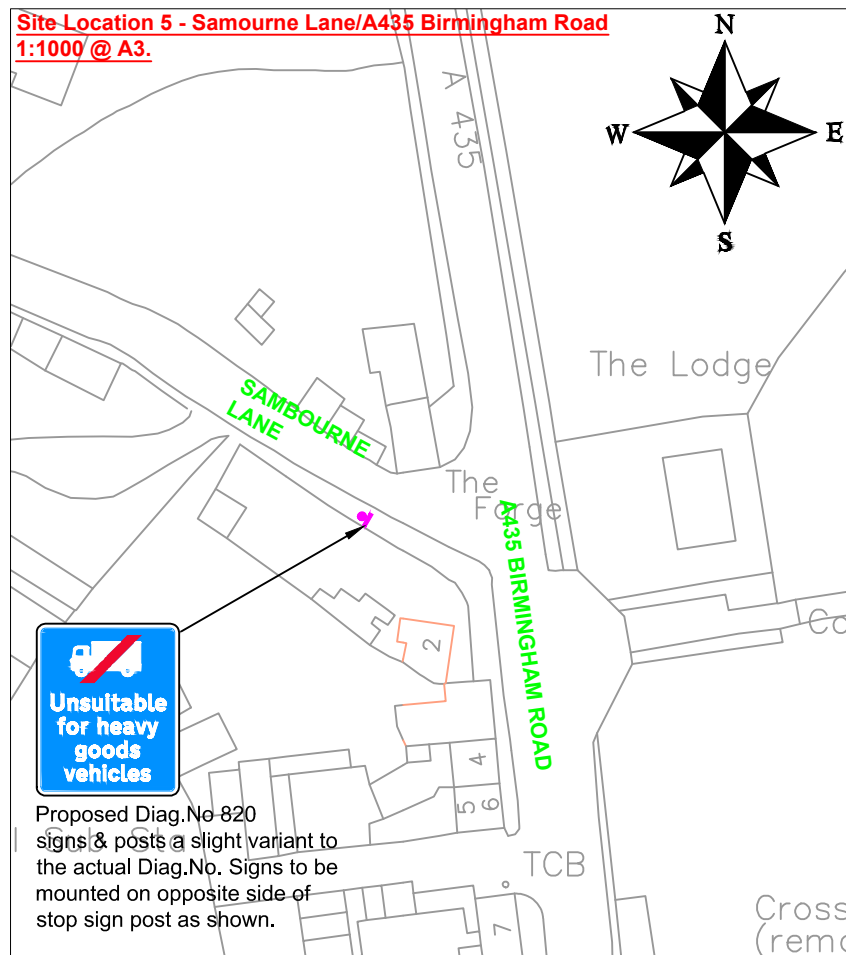
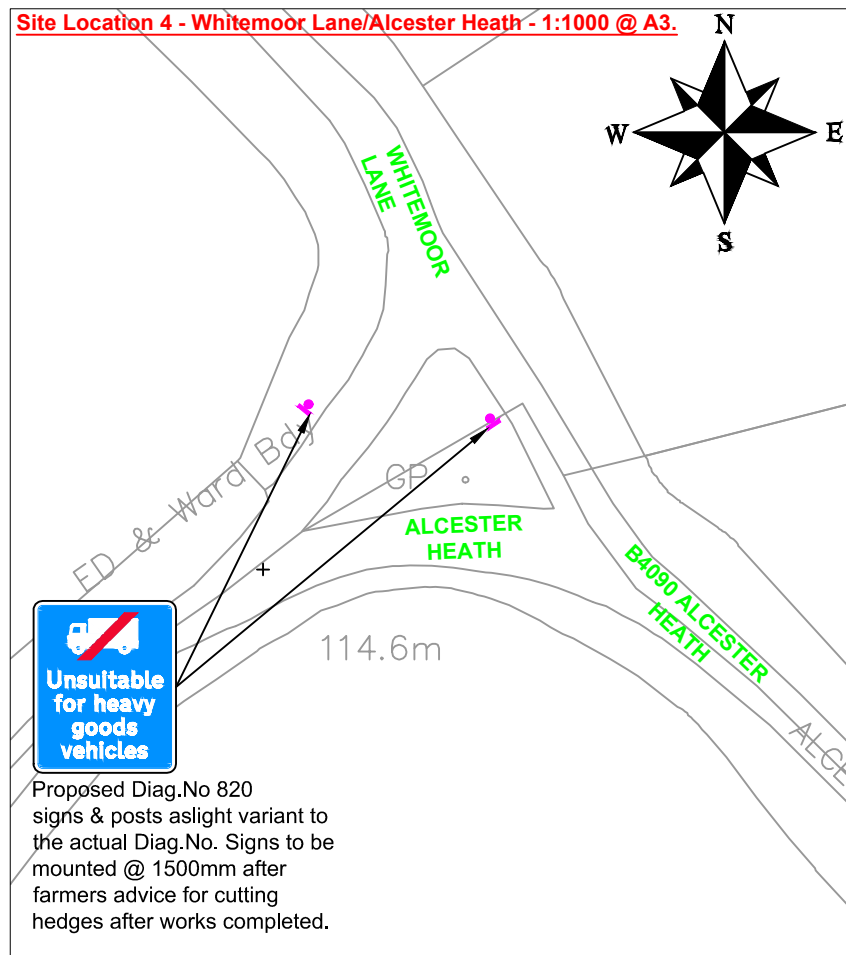


Key :-

- Proposed sign & post locations.
- Proposed HGV sign & post locations.



H:\Traffic\AA_PROJECT SUPPORT\Sambourne\Sambourne Gateways\TR11080 Sambourne Gateway Signs - Site Location Plan.dwg

Warwickshire County Council
TRANSPORT AND ECONOMY

Traffic & Road Safety
 Communities,
 Shire Hall Post Room
 Warwick, CV34 4SP
 Tel.: 01926 410410

www.warwickshire.gov.uk
<mailto:communities@warwickshire.gov.uk>

NOTES

Based on Ordnance Survey mapping with the permission of the Controller of HMSO
 © Crown Copyright and database right 2018. Ordnance Survey 100019520.
 All rights reserved.
 Unauthorised reproduction infringes copyright and may lead to prosecution or civil proceedings.
 Warwickshire County Council.

REV	DATE	BY	CHK	AMENDMENT
-	--/--	-	-	-
-	--/--	-	-	-
-	--/--	-	-	-
-	--/--	-	-	-
-	--/--	-	-	-

Drawing title
Sambourne Village HGV Sign Locations Genreal Arrangement Plan WARWICKSHIRE

Project title
DELEGATED BUDGET

Drawn by
CR

Checked by
GS

Date
May 2020

Scale
As shown

Drawing number
TR11080-04