

VIEWS WHICH ARE IMPORTANT TO THE PARISH.

<u>In plan?</u>	<u>View Images</u>	<u>Ivan / David notes</u>	<u>Justification for inclusion</u>	<u>View Direction</u>
yes	<p>1. Village Green, Moulands' Meadow</p> 	<p>View is from bridge to diagonally opposite corner of green – as taken</p>		
yes	<p>1a</p> 	<p>New view, Along brook, SE from bridge</p>		
yes	<p>2. Playing Field, Recreation Ground, Sports Field</p>	<p>Only one view. This is from footpath halfway across playing field (next to goal) towards Danebury.</p> <p>Action: Take photo</p>		


VIEWS WHICH ARE IMPORTANT TO THE PARISH.

<u>In plan?</u>	<u>View Images</u>	<u>Ivan / David notes</u>	<u>Justification for inclusion</u>	<u>View Direction</u>
yes	<p>3. A - Areas Next to Wallop Brook</p> 	<p>Action: Need to walk along Brook in better weather and identify individual views. Probably 3-4 separate views that are worth including</p>		<p>From Stewart's Bridge looking eastwards.</p>

VIEWS WHICH ARE IMPORTANT TO THE PARISH.

<u>In plan?</u>	<u>View Images</u>	<u>Ivan / David notes</u>	<u>Justification for inclusion</u>	<u>View Direction</u>
				

VIEWS WHICH ARE IMPORTANT TO THE PARISH.

<u>In plan?</u>	<u>View Images</u>	<u>Ivan / David notes</u>	<u>Justification for inclusion</u>	<u>View Direction</u>
yes	3 b – add in new view.			
yes	3 c– add in new view.			
yes	3 d– add in new view.			
yes	<p>4. St Andrews Church yard</p> 	<p>Photo left is the view. Includes churchyard, Mill and looks across to opposite side of valley.</p> <p>Action: retake from further to left and with wider angle</p>		

VIEWS WHICH ARE IMPORTANT TO THE PARISH.

<u>In plan?</u>	<u>View Images</u>	<u>Ivan / David notes</u>	<u>Justification for inclusion</u>	<u>View Direction</u>
yes	5. Simon Gordon's Field, Opposite Gerrards Farm, West of Wallop House	View will be from footpath at NW corner of field looking diagonally across field Action: take photo		
yes	6. Field East of Church	Only one view. That is from the road at the SE corner. Opposite		From Church Hill towards Cunnigar hill

VIEWS WHICH ARE IMPORTANT TO THE PARISH.

<u>In plan?</u>	<u>View Images</u>	<u>Ivan / David notes</u>	<u>Justification for inclusion</u>	<u>View Direction</u>
	 The 'View Images' column contains two landscape photographs. The top photo shows a wide view of a rural landscape with golden-brown fields, green trees, and a cloudy sky. The bottom photo shows a similar landscape but with more dense green foliage in the foreground and a white building visible in the distance.	<p>direction to top photo left.</p> <p>Action: take photo</p> <p>Other photos below duplicate view 4 - remove</p>		<p>From Church Hill towards Mill Cottage</p> <p>From Church Hill bend towards Nile Mile Waters.</p>


VIEWS WHICH ARE IMPORTANT TO THE PARISH.

<u>In plan?</u>	<u>View Images</u>	<u>Ivan / David notes</u>	<u>Justification for inclusion</u>	<u>View Direction</u>
				<p>From churchyard across the brook towards Cunnigar copse.</p>
				<p>From water meadows / brook up across the field towards Berrycourt.</p>
				


VIEWS WHICH ARE IMPORTANT TO THE PARISH.

<u>In plan?</u>	<u>View Images</u>	<u>Ivan / David notes</u>	<u>Justification for inclusion</u>	<u>View Direction</u>
				

VIEWS WHICH ARE IMPORTANT TO THE PARISH.

<u>In plan?</u>	<u>View Images</u>	<u>Ivan / David notes</u>	<u>Justification for inclusion</u>	<u>View Direction</u>
yes	<p>7. Brook wetlands south of the Mill</p> 	<p>This may duplicate view 6.</p> <p>Action: check if View 6 is sufficient or if another is needed to cover Rook Wetlands</p>		
?	<p>8. Middle Wallop Airfield</p>	<p>Need to identify where this view can be taken from. Maybe from B3084 near New Manor farm</p> <p>Action: find view and take photo</p>		
yes	<p>9. Terry Howells Field, Old Watercress Beds</p>	<p>View is from Parish Hall end towards trees at opposite end.</p>		



VIEWS WHICH ARE IMPORTANT TO THE PARISH.

<u>In plan?</u>	<u>View Images</u>	<u>Ivan / David notes</u>	<u>Justification for inclusion</u>	<u>View Direction</u>
		Action: Photo needed		
?	9b Terry Howell's Field, possible second view.	Photo needed.		
?	10. Danebury	Action: Need to identify where this should be taken from. Maybe same as View 2 from playing field or View 8 of airfield		
no	11. The horse field between Hosketts Lane and Five Bells Lane (and the horse fields to the south of Five Bells Lane).	Green space, not a view	None.	n/a
yes	12. Water meadows along Heathman Street 	Action: review at same time as View 3 by walking along brook		
No	13. School Playing Field	Green space, not a view	None.	n/a
yes	14. Fields Opposite Winton House	View is from footpath at Northern corner of		

VIEWS WHICH ARE IMPORTANT TO THE PARISH.

<u>In plan?</u>	<u>View Images</u>	<u>Ivan / David notes</u>	<u>Justification for inclusion</u>	<u>View Direction</u>
		<p>the field, looking SW across road to trees</p> <p>Action: retake photo</p>		
yes	<p>15. Mark Futcher's lake</p> 	<p>View is from the South</p> <p>Action: retake photo</p>		
?		<p>Action: review at same time as View 3 & View 12 by walking Farley</p>		



VIEWS WHICH ARE IMPORTANT TO THE PARISH.

<u>In plan?</u>	<u>View Images</u>	<u>Ivan / David notes</u>	<u>Justification for inclusion</u>	<u>View Direction</u>
	<p>16. Remaining Gaps in Farley St</p> 	Street and identifying important views		
No.	17. Field to west of Fifehead Manor	Green space, not a view	None.	n/a
No.	<p>18. Fields north of Trout Lane</p> 	Green space, not a view	None.	n/a
?	<p>19. Green Square above High Street.</p> <p>Have asked the Toyne-Sewells</p>	<p>Did not review</p> <p>Action: review whether this is a view</p>		Not sure what area this is.
?	20. Dene Farm and surrounding fields	Did not review		I think we need some clarification of what

VIEWS WHICH ARE IMPORTANT TO THE PARISH.

<u>In plan?</u>	<u>View Images</u>	<u>Ivan / David notes</u>	<u>Justification for inclusion</u>	<u>View Direction</u>
		Action: review whether this is a view		this is as the farm is extensive.
?	21. Nine Mile Waters	Did not review Action: Identify where view is from		
No.	22. Corner of Wisdom lane, Jesmond Cottage corner plot  	Green space, not a view	None.	n/a
yes	23. The cow pasture near Mr Futcher's Farm	Greenspace but not a view ES & JH to photograph.		

VIEWS WHICH ARE IMPORTANT TO THE PARISH.

<u>In plan?</u>	<u>View Images</u>	<u>Ivan / David notes</u>	<u>Justification for inclusion</u>	<u>View Direction</u>
yes	<p>23a Fields below and adjacent to Monks</p> 	<p>Action: Retake photo left</p>		
yes	<p>24. Fields between Berry Court Farm and playing fields</p> 	<p>View is from footpath towards Danebury and duplicates View 2</p> <p>Action: remove View 24</p>		<p>From Footpath no. 16, NW towards the playing fields.</p> <p>From Playing fields exit looking SE towards BerryCourt Farm.</p>


VIEWS WHICH ARE IMPORTANT TO THE PARISH.

<u>In plan?</u>	<u>View Images</u>	<u>Ivan / David notes</u>	<u>Justification for inclusion</u>	<u>View Direction</u>
	 <p>The 'View Images' column contains three photographs. The top photo shows a field with young plants and a path. The middle photo shows a wide view of a field with a line of trees in the distance. The bottom photo shows a large field of green crops with a path leading into the distance.</p>			<p>From middle of footpath 16. Looking SW towards Wallop Drove.</p> <p>From middle of footpath 16, looking NE towards Danebury.</p>

VIEWS WHICH ARE IMPORTANT TO THE PARISH.

<u>In plan?</u>	<u>View Images</u>	<u>Ivan / David notes</u>	<u>Justification for inclusion</u>	<u>View Direction</u>
				<p>From footpath 16 at BerryCourt farm looking NW.</p>
yes	<p>26 Field to West of Farley Street North of View 23</p> 	<p>New view</p> <p>Action: Retake photo left</p>		
yes	<p>27: Entering the village from the South</p>	<p>New View</p>		

VIEWS WHICH ARE IMPORTANT TO THE PARISH.

<u>In plan?</u>	<u>View Images</u>	<u>Ivan / David notes</u>	<u>Justification for inclusion</u>	<u>View Direction</u>
		Captures the character of the centre of the village		