

WORKFORCE
IN ROAD
SLOW








HGV DIVERSION ROUTE
TO BE SYMBOLISED

NO ACCESS
TO CAKER LANE
RESIDENT ACCESS ONLY

TRAFFIC MANAGEMENT NOTES:

- 1) All temporary traffic management shall be in accordance with Chapter 8 of the Traffic Signs Manual 2009.
- 2) All temporary traffic management shall be in accordance with the Traffic Signs (Amendment) (No.2) Regulations and General Directions 2016.
- 3) All temporary traffic management shall conform to the Safety at Street Works and Road Works, A Code of Practice.
- 4) All temporary traffic management signs should be located 450m in min from the kerb face.
- 5) All temporary traffic management sign locations are indicative and are subject to on site approval from the Engineer.

Key

-  Traffic sign
-  Traffic cone/cylinder
-  No waiting cone
-  Pedestrian barrier
-  Road closure
-  Diversion route
-  Diversion route

Checked by: JONNY BARBER

Customer: SSE READING

Job Reference:

Location: MILL LANE, GU34 3AB

Date: 21/11/2022

Description: Road Closure + Diversion

Scale: NTS

Amberon Ltd
Tel: 0845 371 5050

Produced By: JOSH HARPER
Drawing Ref: 21/11/2022 - JH - 4520
This Drawing is subject to Copyright and remains the property of Amberon

Amberon Ltd