

[Type here]

# Nether Wallop Neighbourhood Development Plan

## *Development Draft*

~~Version 1: September 15, 2022~~

~~Version 2: October 17, 2022~~

Version 3: November 21, 2022

[Type here]

## Table of Contents

<b>Introduction .....</b>	<b>3</b>
Welcome .....	3
Why we have a Neighbourhood Development Plan.....	3
How our Plan fits with National and Local Planning.....	3
The Structure of our Plan .....	3
Input that has guided the Plan’s development.....	3
How the plan develops from here.....	3
<b>A brief Introduction to Nether Wallop Parish.....</b>	<b>4</b>
<b>Our Vision and Objectives for Nether Wallop.....</b>	<b>5</b>
Our Vision for Nether Wallop in 2033 .....	5
This Plan’s Objectives.....	5
<b>Policies that will guide development decisions in Nether Wallop .....</b>	<b>6</b>
Policies for the Built Environment .....	6
Policies for the Natural Environment .....	12
Policies for the Community .....	20
The reason and evidence for this policy.....	20
<b>Community Aspirations.....</b>	<b>22</b>
<b>Appendix 1: List of Policies .....</b>	<b>23</b>
<b>Appendix 2: Evidence Base.....</b>	<b>25</b>
<b>Getting in touch with Nether Wallop Parish Council .....</b>	<b>28</b>
<b>Plan Development Status.....</b>	<b>30</b>

[Type here]

## Introduction

### Welcome

Welcome message from Sarah, Chair of Parish Council

### Why we have a Neighbourhood Development Plan

Reference legislation that brought NDPs in, and legal status of the final plan

### How our Plan fits with National and Local Planning

How NDP fits with Test Valley Local Plan and National Planning Framework

### The Structure of our Plan

Introduce Vision and Objectives and how policies enable the delivery of the Objectives

### Input that has guided the Plan's development

Reference 2019 Questionnaire and 2020 Public Consultation

### How the plan develops from here

Update according to the current status – we shouldn't assume readers know the process.

In the Adopted Plan, this will include planned reviews

[Type here]

## A brief Introduction to Nether Wallop Parish

Principal built areas in the Parish

Map of the Parish

V short history – refer to existing documents on Parish history

Importance of Wallop Brook

Reference other maps in Appendices

- Conservation areas
- SSSIs

[Type here]

## Our Vision and Objectives for Nether Wallop

### Our Vision for Nether Wallop in 2033

*Our vision for Nether Wallop in 2033 is for an active, safe, and welcoming community, made sustainable through appropriate responses to economic, digital, and climatic changes. This plan seeks to preserve and enhance the neighbourhood's historic characteristics whilst facilitating the provision of affordable homes for new households.*

*Nether Wallop's unique landscape and its cluster of heritage buildings is centred on the Wallop Brook. The surrounding area is characterised by small-scale patchworks of settlements, farms, small holdings, riverside meadow, pastures, and woodland. Together, these distinct landscape types support an economically active farming community and outstanding, diverse wildlife populations.*

### This Plan's Objectives

- Protect & enhance the Parish's **Built and Natural Environment** and **Character**
- Protect, enhance and ensure access to **Community Resources** and **Public spaces**
- Meet the future **Housing needs** of the Parish for market and affordable homes
- Protect the rich **Historic Environment** including Heritage and non-Heritage assets
- Ensure **high-quality Development** through appropriate design, details and use of materials
- Protect and enhance **Biodiversity**
- Support **Employment** within the Parish

[Type here]

## Policies that will guide development decisions in Nether Wallop

### Policies for the Built Environment

#### **Policy BE1: Type, Scale and Location of New Housing**

- 1) New housing development should provide dwellings of a type and size that meets the latest assessment of local needs. At the time of this report, this requires smaller properties with 2 or 3 bedrooms. Larger houses will only be supported where there is up-to-date evidence of a local need for such homes.
- 2) New housing development should help meet the need for more affordable housing within the Parish. Developments of 5 or more properties will be required to have a percentage of properties designated “affordable” through a recognized Affordable Housing scheme.
- 3) Within the limit of the number of houses assessed as being required, developments are encouraged for
  - a. 5 - 9 properties with a minimum of 20 % being affordable
  - b. 10 - 14 properties with a minimum of 30 % being affordable

This is in line with TVBC Local Plan Policy COM7: Affordable Housing

- 4) Development outside the settlement boundary will only be permitted if:
  - a. it is essential for the proposal to be located in the countryside
  - b. it meets the requirements for Community Led Development as stated in Revised Local Plan policy COM9.

Revised Local Plan Policy COM9 states:

Community led development will be permitted if:

- a. the proposal is supported by evidence that there is a need for the development to maintain or enhance the sustainability of the settlement through the delivery of community benefit; and
- b. it is demonstrated that the community has been involved in the preparation of the proposal; and
- c. it is demonstrated that the community supports the proposal; and
- d. the proposal, if for residential development, helps meet the affordable housing need of the parish in accordance with the thresholds contained within policy COM7 (Affordable Housing) and local evidence and
- e. restrictions contained within policy COM8 (Rural Exception Affordable Housing)

[Type here]

**Policy BE2: Village Design**

- 1) Development shall complement and be well integrated with properties in the immediate locality in terms of massing, separation, layout, and access.
- 2) Building height shall be in keeping with neighbouring properties.
- 3) Strong building lines shall be respected and soft landscaped front gardens and boundaries should be retained or enhanced.
- 4) Development shall seek to retain mature hedging and existing trees and to enhance landscaping to provide biodiversity.
- 5) Additional or replacement external lighting shall be designed to
  - a. minimize light pollution caused by direct or reflected upwards light
  - b. minimize the time that lights are illuminated
- 6) Parking
  - a. New properties must be designed with the following minimum on-site parking spaces.
    - i. For 1 bedroom properties: 2 spaces
    - ii. For 2-3 bedroom properties: 3 spaces
    - iii. For 4+ bedroom properties: 4 spaces
  - c. New parking spaces should wherever possible use porous surfaces to facilitate drainage into the ground

[Type here]

**Policy BE3: Building Design**

- 1) The design, form and detail of new developments and alterations to existing properties shall be principally informed by the traditional form and character of the Parish's vernacular architecture.

In particular the following materials are a feature of this architecture:

- Brick, flint and cob
- Timber framed buildings
- Thatch, clay tile or slate roofs

- 2) Where modern design is proposed, it must be demonstrated how this complements the traditional form and character.



[Type here]

**Policy BE4: Building Design within Conservation Areas**

- 1) Building Design for new development and alterations to existing properties within a Conservation Area should be informed by appraisal details of the seven identified character areas. These are:
  - *(add list of areas)*

[Type here]

**Policy BE5: Heritage Protection**

- 1) Development proposals requiring planning permission which affect a building or structure on the Nether Wallop Local Heritage List (see Appendix xx & map) shall protect, enhance or minimise any impact on the building or structure. This shall be demonstrated using the Historic England conservation values (*add reference*) which are:
  - a. Historic Value
  - b. Aesthetic value
  - c. Evidential value
  - d. Community value

[Type here]

**Policy BE6: Energy Efficiency and Low-Carbon Domestic Power**

New developments and alterations to existing properties shall demonstrate consideration, and where possible use, of latest best-practice energy efficiency and low-carbon power supply. (See Appendix xx for current best-practice)

New developments shall include the means to charge at least one electric car per property.

[Type here]

## Policies for the Natural Environment

### Policy NE1: Important Views

Development proposals shall not block or materially intrude into, or detract from the Important Views listed below and identified on Map xx

View 1 Village Green looking SSW

*Previously View 1*



View 2 Village Green & Wallop Brook looking SE

*Previously View 1a*



[Type here]

**View 3 Danebury Hill Fort from playing fields**

*Previously View 2*



**View 4 Middle Wallop Airfield from B3084**

*Previously View 8*





[Type here]

View 5 Fields East  
of Church looking  
NW

*Previously View 6*



View 6 St  
Andrew's  
Churchyard

*Previously View 4*





[Type here]

View 7 St  
Andrew's Church  
looking NNW

*Previously View 7*



View 8 Entrance  
to Nether Wallop  
village from S

*Previously View 27*



View 9 Wallop  
Brook looking  
WNW from  
Heathman Street /  
The Causeway  
junction





[Type here]

View 10 Wallop Brook and fields to the West from Farley Street S of School Lane

*Previously View 26*



View 11 Simon Gordon's Field, Opposite Gerrards Farm, West of Wallop House

*Previously View 5*

View will be from footpath at NW corner of field looking diagonally across field

Action: take photo

View 12 Terry Howells Field, Old Watercress Beds

View is from Parish Hall end towards trees at opposite end.

Action: Photo needed

View 13 Water meadows along Heathman Street




*Previously View 12*

*Need to identify exact location*





[Type here]

<p>View 14 Fields opposite Winston House</p>	<p>View is from footpath at Northern corner of the field, looking SW across road to trees</p> <p>Action: retake photo</p> 
<p>View 15 Mark Futcher's lake from the South</p>	 <p>Action: retake photo</p>
<p>View 16 Field adjacent to Monks</p>	<p>Action: retake photo</p> 

Potential other views

<p>Areas next to Wallop brook</p>	
<p>Green Square above High Street.</p>	
<p>Dene Farm and surrounding fields</p>	
<p>Nine Mile Waters</p>	

*Insert Map of Views*

**Policy NE2: Local Green Spaces**

[Type here]

The following sites are designated as Local Green Space as defined in the National Planning Policy Framework (NPPF)

Introduce LAGS legislation

Insert table of LAGS

[Type here]

### **Policy WB1 – Environmental Protection & Enhancement of the Wallop Brook**

1. Development proposals must conserve or enhance wildlife habitats and biodiversity of Wallop Brook and its associated riparian environment, including creating links between habitats to improve connectivity.
2. Maintain and enhance the key characteristic associated with the Wallop Brook, including braided channels, drainage ditches, mill streams and pools, weirs and leats.
3. Restore and protect historic Bridges, and enhance the sense of place of crossing points over the Wallop Brook.
4. Improve access to and interpretation of the historic features of the Wallop Brook, so that the public can visit and understand them.
5. Where practical, restore features such as water meadows and mills to a working state for commercial or educational purposes.
6. Development proposals that would result in an adverse effect on the Wallop Brook, which cannot either be avoided or adequately mitigated will be refused.
7. Where development may impact important habitats associated with the Wallop Brook, it should be demonstrated that the development would have a positive impact on those habitats. A suitable long term management plan will be required.

[Type here]

## Policies for the Community

### **Policy C1: Community services, facilities, infrastructure and recreational open space**

- 1) Development involving the loss of the following community services, facilities and recreational open space as shown on Plan X will only be supported when the criteria in TVBC Local Plan policies COM14 and LHW1 as applicable can be unequivocally shown to be met:
  - Saint Andrew's Church and graveyard
  - Nether Wallop Village Hall
  - The Wallop Parishes Hall
  - Playing field, tennis courts and children's playground.
  - Nether Wallop Village Green
  - The George Pub
  - Pinchbecks Village Shop
  - Wallop Primary School
  
- 2) The provision of new or the enhancement of existing community facilities will be supported provided that:
  - a. the siting, scale and design respects the character and the history of the surrounding area as well as respecting the needs of neighbours and local wildlife
  - b. the local road network can safely accommodate the additional traffic without the need for extensive additional roads
  - c. provision is made for off-road vehicle parking and cycle parking
  - d. use is made of solar and other alternative energy sources to the maximum possible extent; and
  - e. the development does not interfere in any respect with an existing footpath, bridleway or right of way.
  
- 3) The provision of community infrastructure such as broadband, improved phone reception and recycling facilities would also be supported subject to the policy criteria outlined above

### The reason and evidence for this policy

This policy accords with the NPPF which promotes healthy, inclusive and safe communities, and adds local detail to strategic Local Plan policies COM14 and LHW1. It guards against the unnecessary loss of valued services, facilities, and recreation areas in the village which enable many different forms of social interaction, support healthy lifestyles and which are well-used. This is demonstrated by the survey results. In the NDP Village Survey, over half of the respondents said the Nether Wallop Village Hall was very important to them and the network of paths and bridleways around the village was very important to over 80% of the respondents. The playing fields and its associated facilities also scored highly as did the Pinchbecks shop.

[Type here]

The survey results show a strong perceived need for additional infrastructure to support the community with broadband, enhanced mobile phone reception and recycling facilities being of high value to the residents.

[Type here]

## Community Aspirations

[Type here]

## Appendix 1: List of Policies

In-Progress policies

Policy ref.	Name	Status
VE1	Design Quality	
VE2	Views	
VE3	LAGS	
VE4	Heritage Protection	
WB1	Wallop Brook protection	

Original list of additional policies

Policy ref.	Name	Status
	Community Spirit	
	Protection of Existing Employment Uses	
	Protection of Existing Community Infrastructure	
	Improve Walking Links	
	Countryside Access	
	Maintaining Tranquility	
	Renewable Energy	

Areas we may need policies for:

Built Environment:

- Renewable energy – include into Design
- Light & Noise pollution – include into Design
- Protection of Trees & hedgerows – include into Design
- Development within or without the Conservation areas – suggest we have a policy for without, plus an additional policy for within
- Add results of Call for sites as an appendix and reference it in a policy ?
- New housing scale & mix
- Infill
- Development outside the Settlement Boundary
- Availability of sufficient water

Natural Environment

- Protection/Enhancement of Biodiversity
- Use of farmland for renewable energy projects

Community

- Protection for existing Community facilities

[Type here]

- Support for new Community facilities
- Access to the countryside inc. Footpaths
- Support for affordable housing
- Digital connectivity – or is this an aspiration
- Development of existing/new employment sites
- Development on agricultural land (enabling farm diversification)

Aspirations – indicate what the Parish wants but are not policies as outside the Planning remit

- Safe travel
- Enforcement of speed restrictions
- Climate change



[Type here]

## Appendix 2: Evidence Base

Temporary inclusion – how the previous consultations support the Objectives

- Protect & enhance the Parish’s **Built and Natural Environment and Character**
  - 2019 Q7: Its an attractive place rated #1
  - 2019 Q10: Rural green space rated #1, Attractive Village rated #2
  - 2019 Q12: Loss of countryside #1 concern
  - 2019 Q35: Wallop Brook #1 importance for Character, Green spaces #2, Conservation Area #3
  - 2020 Q4: Maintaining character
  - 2020 Q22: Draft policy HWB3 Maintaining Tranquillity, 89% approval
  - 2020 Q7: Draft policy VE2 Views, 92% approval
  - 2020 Q8: Draft policy VE3 Local Green Space 86% approval
- Protect, enhance and ensure access to **Community Resources and Public spaces**
  - 2019 Q10: Friendly Community rated #1
  - 2019 Q11: Public House rated #1 improvement
  - 2020 Q12: Draft policy WB2 Cultural and Spiritual role of Wallop Brook, 79% approval
  - 2020 Q13: Draft policy CS1 Support for proposals supporting Community Spirit, 92% approval
  - 2020 Q15: Draft policy CS3 Protection of Community Infrastructure, 87% approval
  - 2020 Q18: Draft policy HWB1 Improving walking links, 66% approval
  - 2020 Q19: Draft policy HWB2 Countryside Access 89% approval
- Meet the future **Housing needs** of the Parish for market and affordable homes
  - 2019 Q12: Expansion targeted at high incomes #3 concern
  - 2019 Q17: Private housing rated #1
  - 2019 Q20: Priorities for new homes: #1 low cost/starter homes, #2 bungalows. 4/5 bed house = correct amount already
- Protect the rich **Historic Environment** including Heritage and non-Heritage assets
  - 2020 Q4: includes protection of historic environment
- Ensure **high-quality Development** through appropriate design, details and use of materials
  - 2020 Q5: Draft policy VE1 Design Quality, 92% support

[Type here]

- 2020 Q23: Draft policy HWB4 Renewable Energy & the Resource and Energy Efficiency of New Buildings, 85% approval
- Protect and enhance **Biodiversity**
  - 2020 Q10: Feedback on importance of Wallop Brook
  - 2020 Q11: Draft Policy WB1 Protection of Wallop Brook, 88% approval
- Support **Employment** within the Parish
  - 2019 Q7: Work rated #3
  - 2019 Q35: Working farms in and surrounding the village
  - 2020 Q14: Draft policy CS2 Protection of Existing Employment uses, 77% approval

[Type here]

[Type here]

## Getting in touch with Nether Wallop Parish Council

[Type here]

[Type here]

## Plan Development Status

Section	Action required	SG members	Status