




IEWS WHICH ARE IMPORTANT TO THE PARISH.

<u>View Images</u>	<u>Ivan / David notes</u>	<u>View Direction</u>
<p>1. Village Green, Moulands' Meadow</p> 	<p>View is from bridge to diagonally opposite corner of green – as taken</p>	
<p>1a</p> 	<p>New view, Along brook, SE from bridge</p>	
<p>2. Playing Field, Recreation Ground, Sports Field</p>	<p>Only one view. This is from footpath halfway across playing field (next to goal) towards Danebury.</p> <p>Action: Take photo</p>	





VIEWS WHICH ARE IMPORTANT TO THE PARISH.

<u>View Images</u>	<u>Ivan / David notes</u>	<u>View Direction</u>
<p data-bbox="113 203 501 237">3. Areas Next to Wallop Brook</p>   	<p data-bbox="770 203 1117 376">Action: Need to walk along Brook in better weather and identify individual views. Probably 3-4 separate views that are worth including</p>	<p data-bbox="1201 203 1469 271">From Stewart's Bridge looking eastwards.</p>



VIEWS WHICH ARE IMPORTANT TO THE PARISH.

<u>View Images</u>	<u>Ivan / David notes</u>	<u>View Direction</u>
<p>4. St Andrews Church yard</p> 	<p>Photo left is the view. Includes churchyard, Mill and looks across to opposite side of valley.</p> <p>Action: retake from further to left and with wider angle</p>	
<p>5. Simon Gordon's Field, Opposite Gerrards Farm, West of Wallop House</p>	<p>View will be from footpath at NW corner of field looking diagonally across field</p> <p>Action: take photo</p>	



IEWS WHICH ARE IMPORTANT TO THE PARISH.

View Images	Ivan / David notes	View Direction
<p data-bbox="108 235 403 271">6. Field East of Church</p>    	<p data-bbox="774 235 1109 376">Only one view. That is from the road at the SE corner. Opposite direction to top photo left.</p> <p data-bbox="774 416 1003 452">Action: take photo</p> <p data-bbox="774 488 1086 555">Other photos below duplicate view 4 - remove</p>	<p data-bbox="1152 235 1458 309">From Church Hill towards Cunnigar hill</p> <p data-bbox="1201 736 1508 810">From Church Hill towards Mill Cottage</p> <p data-bbox="1201 1131 1513 1205">From Church Hill bend towards Nile Mile Waters.</p> <p data-bbox="1201 1523 1533 1635">From churchyard across the brook towards Cunnigar copse.</p> <p data-bbox="1201 1917 1501 2018">From water meadows / brook up across the field towards Berrycourt.</p>



VIEW WHICH ARE IMPORTANT TO THE PARISH.

View Images	Ivan / David notes	View Direction
		
<p>7. rook wetlands south of the Mill</p> 	<p>This may duplicate view 6.</p> <p>Action: check if View 6 is sufficient or if another is needed to cover Rook Wetlands</p>	



VIEWS WHICH ARE IMPORTANT TO THE PARISH.

<u>View Images</u>	<u>Ivan / David notes</u>	<u>View Direction</u>
8. Middle Wallop Airfield	Need to identify where this view can be taken from. Maybe from B3084 near New Manor farm Action: find view and take photo	
9. Terry Howells Field, Old Watercress Beds	View is from Parish Hall end towards trees at opposite end. Action: Photo needed	
10. Danebury	Action: Need to identify where this should be taken from. Maybe same as View 2 from playing field or View 8 of airfield	
11. The horse field between Hosketts Lane and Five Bells Lane (and the horse fields to the south of Five Bells Lane).	Green space but not a view Action: Remove View 11	
12. Water meadows along Heathman Street 	Action: review at same time as View 3 by walking along brook	
13. School Playing Field	Green space but not a view Action: remove view 13	
14. Fields Opposite Winton House 	View is from footpath at Northern corner of the field, looking SW across road to trees Action: retake photo	

VIEWS WHICH ARE IMPORTANT TO THE PARISH.

<u>View Images</u>	<u>Ivan / David notes</u>	<u>View Direction</u>
<p>15. Mark Futcher's lake</p> 	<p>View is from the South</p> <p>Action: retake photo</p>	
<p>16. Remaining Gaps in Farley St</p> 	<p>Action: review at same time as View 3 & View 12 by walking Farley Street and identifying important views</p>	
<p>17. Field to west of Fifehead Manor</p>	<p>Green space but not a view</p> <p>Action: Remove View 17</p>	
<p>18. Fields north of Trout Lane</p> 	<p>Green space but not a view</p> <p>Action: remove View 18</p>	
<p>19. Green Square above High Street.</p> <p>Have asked the Toyne-Sewells</p>	<p>Did not review</p> <p>Action: review whether this is a view</p>	<p>Not sure what area this is.</p>
<p>20. Dene Farm and surrounding fields</p>	<p>Did not review</p>	

VIEWS WHICH ARE IMPORTANT TO THE PARISH.

<u>View Images</u>	<u>Ivan / David notes</u>	<u>View Direction</u>
	Action: review whether this is a view	I think we need some clarification of what this is as the farm is extensive.
21. Nine Mile Waters	Did not review Action: Identify where view is from	
22. Corner of Wisdom lane, Jesmond Cottage corner plot  	Green space but not a view Action: remove View 22	
23. The cow pasture near Mr Futcher's Farm	Greenspace but not a view Action: Remove View 23	
Fields below and adjacent to Monks 	Action: Retake photo left	

VIEW WHICH ARE IMPORTANT TO THE PARISH.

<u>View Images</u>	<u>Ivan / David notes</u>	<u>View Direction</u>
<p data-bbox="113 203 708 264">24. Fields between Berry Court Farm and playing fields</p>     	<p data-bbox="772 168 1046 271">View is from footpath towards Danebury and duplicates View 2</p> <p data-bbox="772 311 1059 338">Action: remove View 24</p>	<p data-bbox="1201 203 1522 271">From Footpath no. 16, NW towards the playing fields.</p> <p data-bbox="1201 595 1481 698">From Playing fields exit looking SE towards BerryCourt Farm.</p> <p data-bbox="1201 1095 1541 1198">From middle of footpath 16. Looking SW towards Wallop Drove.</p> <p data-bbox="1201 1525 1541 1628">From middle of footpath 16, looking NE towards Danebury.</p> <p data-bbox="1201 2024 1493 2128">From footpath 16 at BerryCourt farm looking NW.</p>

VIEWS WHICH ARE IMPORTANT TO THE PARISH.

<u>View Images</u>	<u>Ivan / David notes</u>	<u>View Direction</u>
<p>26 Field to West of Farley Street North of View 23</p> 	<p>New view</p> <p>Action: Retake photo left</p>	
<p>27: Entering the village from the South</p> 	<p>New View</p> <p>Captures the character of the centre of the village</p>	