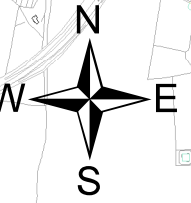





Lilleshall Neighbourhood Development Plan Policies Map



Legend

-  Proposed Local Green Spaces
-  Local Plan Housing Allocation H1
-  Strategic Landscapes

This map is based upon Ordnance Survey material with the permission of Ordnance Survey on behalf of the Controller of Her Majesty's Stationery Office © Crown copyright. Unauthorised reproduction infringes Crown copyright and may lead to prosecution or civil proceedings Borough of Telford & Wrekin Licence No 100019694. December 2016



Telford & Wrekin
COUNCIL

0 225 450 Meters