

Traffic Report

Traffic Overview from Sun Sep 19 2021 to Fri Oct 1 2021

Vehicle Speed Classes (Mph)

Barley Mow Close - Towards Dogsmerfield

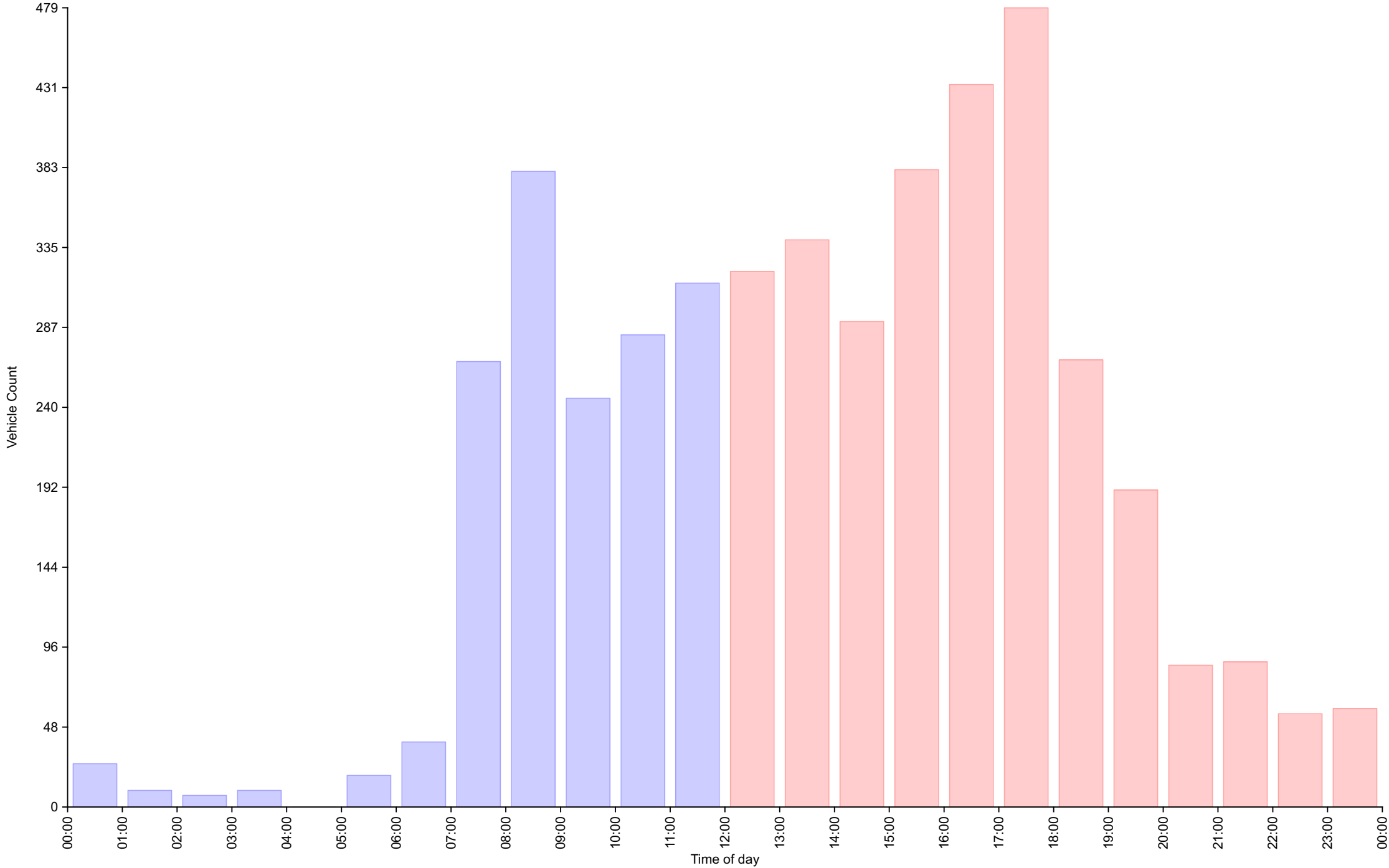
	<15	15 20	20 25	25 30	30 35	35 40	40 45	45 50	50 55	55 60	60 65	65 70	>70	Total	85th Percentile
00:00	0	0	1	4	17	4	0	0	0	0	0	0	0	26	34.2
01:00	0	0	0	2	5	3	0	0	0	0	0	0	0	10	37.5
02:00	0	0	0	0	2	3	2	0	0	0	0	0	0	7	39.9
03:00	0	0	0	1	2	5	2	0	0	0	0	0	0	10	40.0
04:00	0	0	0	0	0	0	0	0	0	0	0	0	0	0	0.0
05:00	0	2	0	7	6	3	0	1	0	0	0	0	0	19	35.1
06:00	0	0	0	13	20	5	0	1	0	0	0	0	0	39	34.1
07:00	0	1	7	50	146	57	5	1	0	0	0	0	0	267	35.0
08:00	0	5	16	68	211	72	7	2	0	0	0	0	0	381	35.0
09:00	3	6	13	55	128	34	5	1	0	0	0	0	0	245	34.3
10:00	4	8	15	82	148	21	4	1	0	0	0	0	0	283	33.3
11:00	1	3	17	106	143	39	5	0	0	0	0	0	0	314	33.8
12:00	1	4	21	122	141	27	5	0	0	0	0	0	0	321	32.7
13:00	2	9	24	98	166	38	2	1	0	0	0	0	0	340	33.6
14:00	1	10	25	86	132	33	3	1	0	0	0	0	0	291	33.7
15:00	0	4	19	117	185	50	7	0	0	0	0	0	0	382	34.0
16:00	0	5	29	140	203	49	5	1	1	0	0	0	0	433	33.7
17:00	0	5	19	111	276	60	6	1	1	0	0	0	0	479	33.9
18:00	1	5	13	90	123	31	3	2	0	0	0	0	0	268	33.8
19:00	0	1	18	56	92	20	3	0	0	0	0	0	0	190	33.4
20:00	1	0	10	17	38	15	4	0	0	0	0	0	0	85	35.8
21:00	0	1	3	16	52	14	1	0	0	0	0	0	0	87	34.4
22:00	0	0	3	14	26	12	1	0	0	0	0	0	0	56	34.8
23:00	0	0	0	17	27	12	2	0	1	0	0	0	0	59	36.1
AM Total	8	25	69	388	828	246	30	7	0	0	0	0	0		
PM Total	6	44	184	884	1461	361	42	6	3	0	0	0	0		
Total	14	69	253	1272	2289	607	72	13	3	0	0	0	0		
Percent	0.30%	1.50%	5.51%	27.70%	49.85%	13.22%	1.57%	0.28%	0.07%	0.00%	0.00%	0.00%	0.00%		

Total Vehicles : 4592
 30th Percentile : 28.5 MPH
 50th Percentile : 30.3 MPH
 85th Percentile : 34.0 MPH
 95th Percentile : 36.8 MPH
 Average Speed : 30.6 MPH
 Highest Speed : 53.6 MPH

Vehicle Counts By Hour

Traffic Overview from Sun Sep 19 2021 to Fri Oct 1 2021
(60 Minute Resolution)

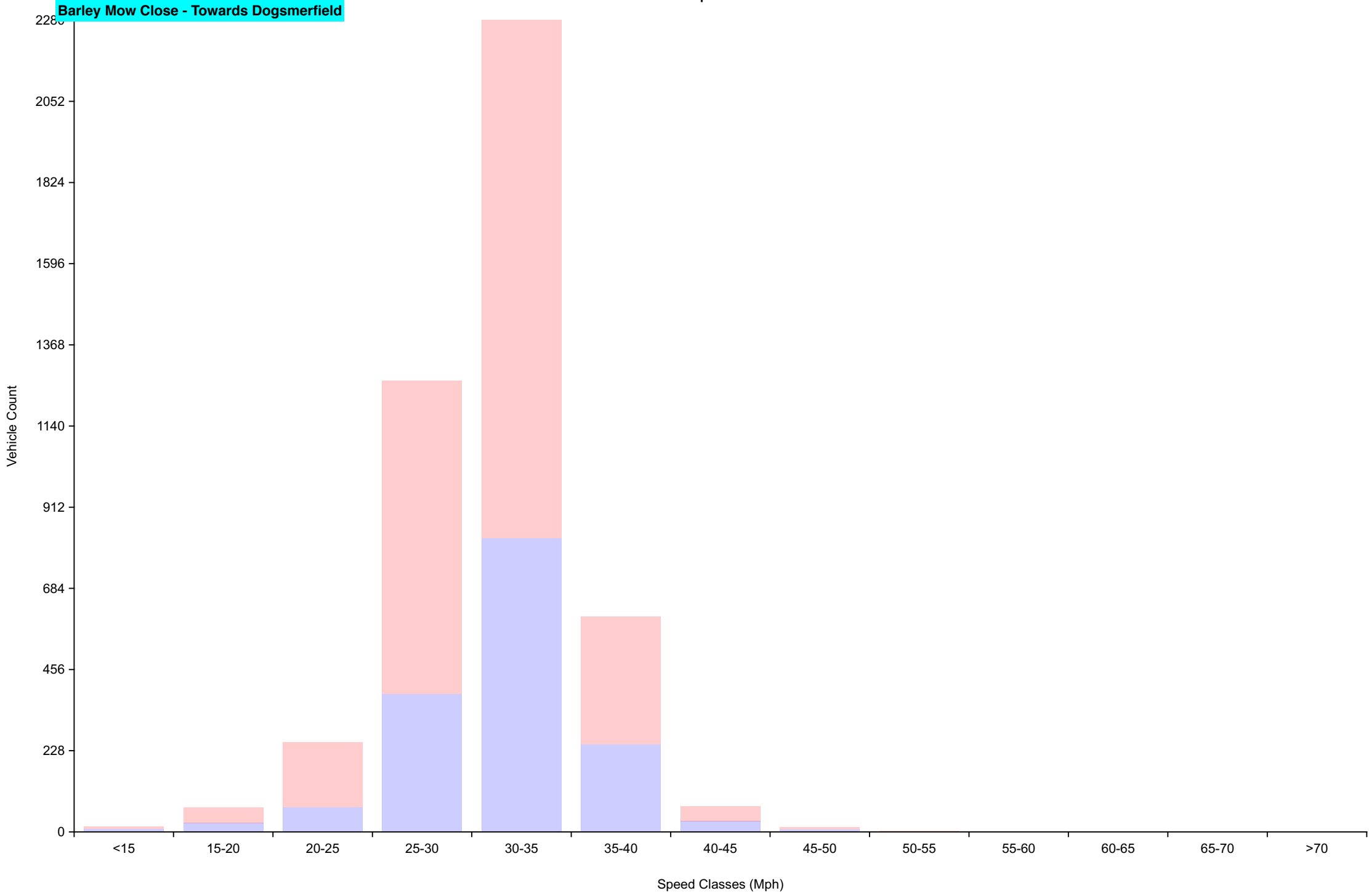
Barley Mow Close - Towards Dogsmerfield



Vehicle Counts By Speed Class

Traffic Overview from Sun Sep 19 2021 to Fri Oct 1 2021

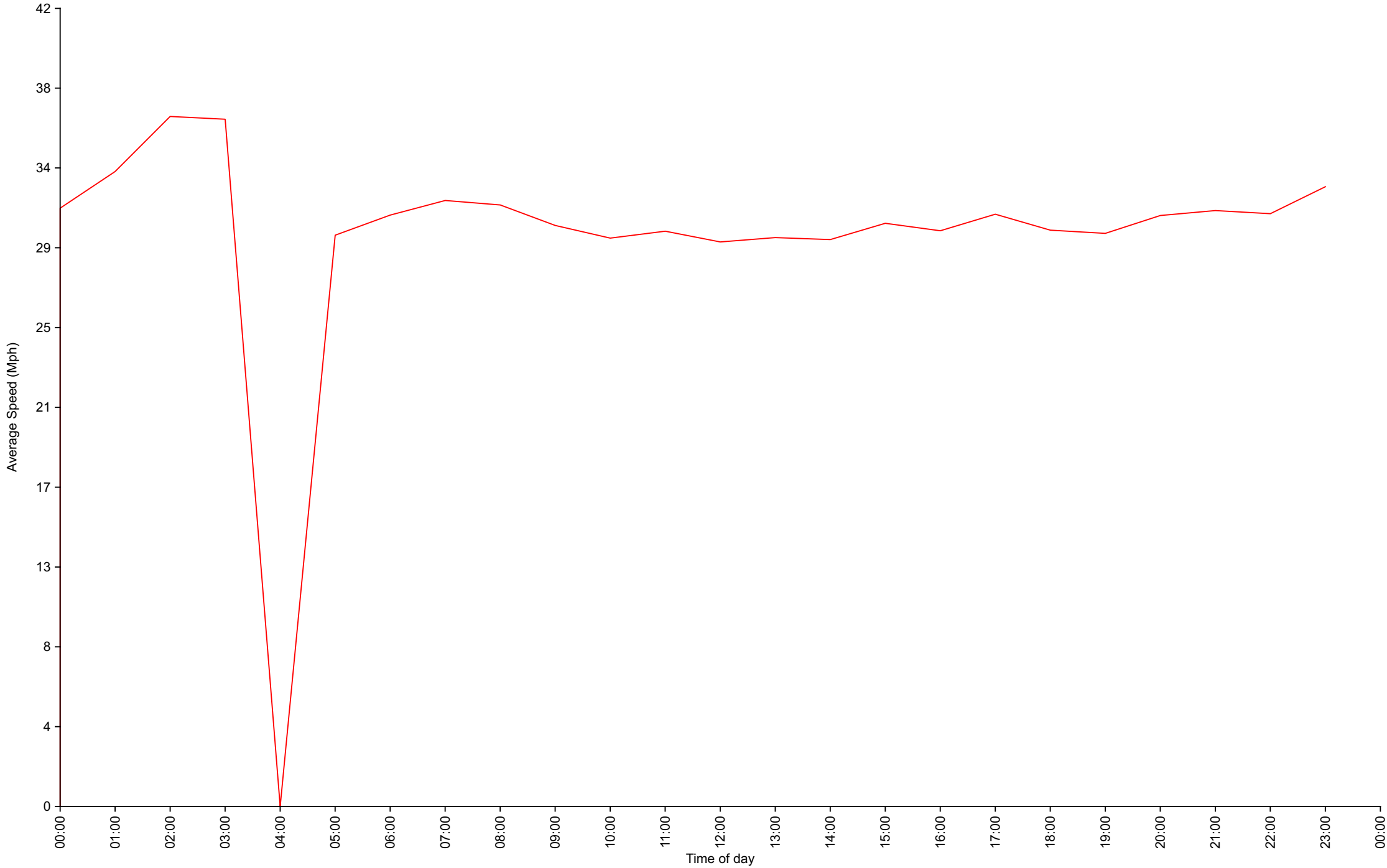
Barley Mow Close - Towards Dogsmerfield



Average Speed By Hour

Traffic Overview from Sun Sep 19 2021 to Fri Oct 1 2021
(60 Minute Resolution)

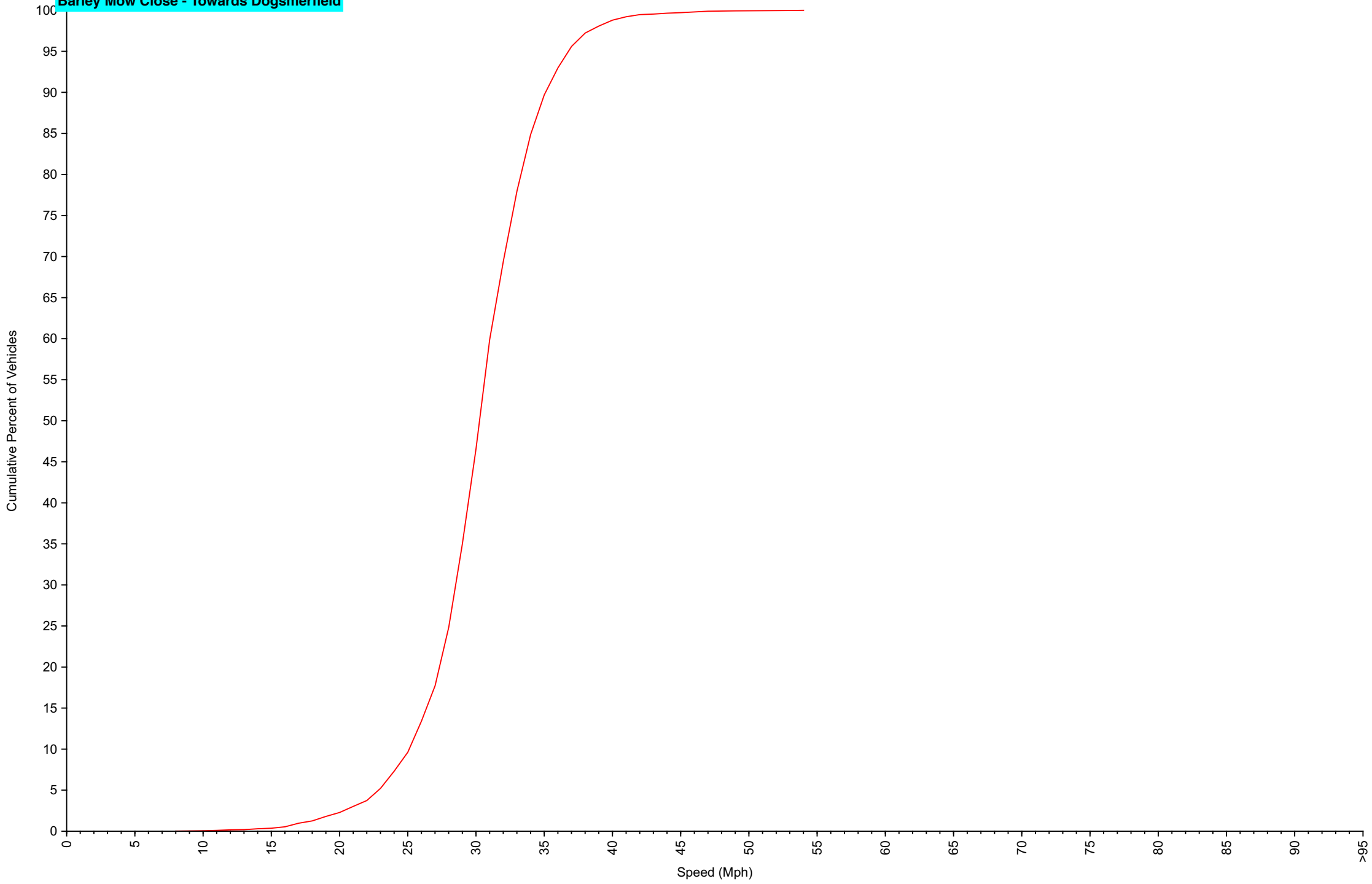
Barley Mow Close - Towards Dogsmerfield



Cumulative Speed Distribution Curve

Traffic Overview from Sun Sep 19 2021 to Fri Oct 1 2021

Barley Mow Close - Towards Dogsmerfield



Traffic Report

Traffic Overview from Sun Oct 3 2021 to Sun Oct 17 2021

Vehicle Speed Classes (Mph)

Barley Mow Close - Towards The Hurst

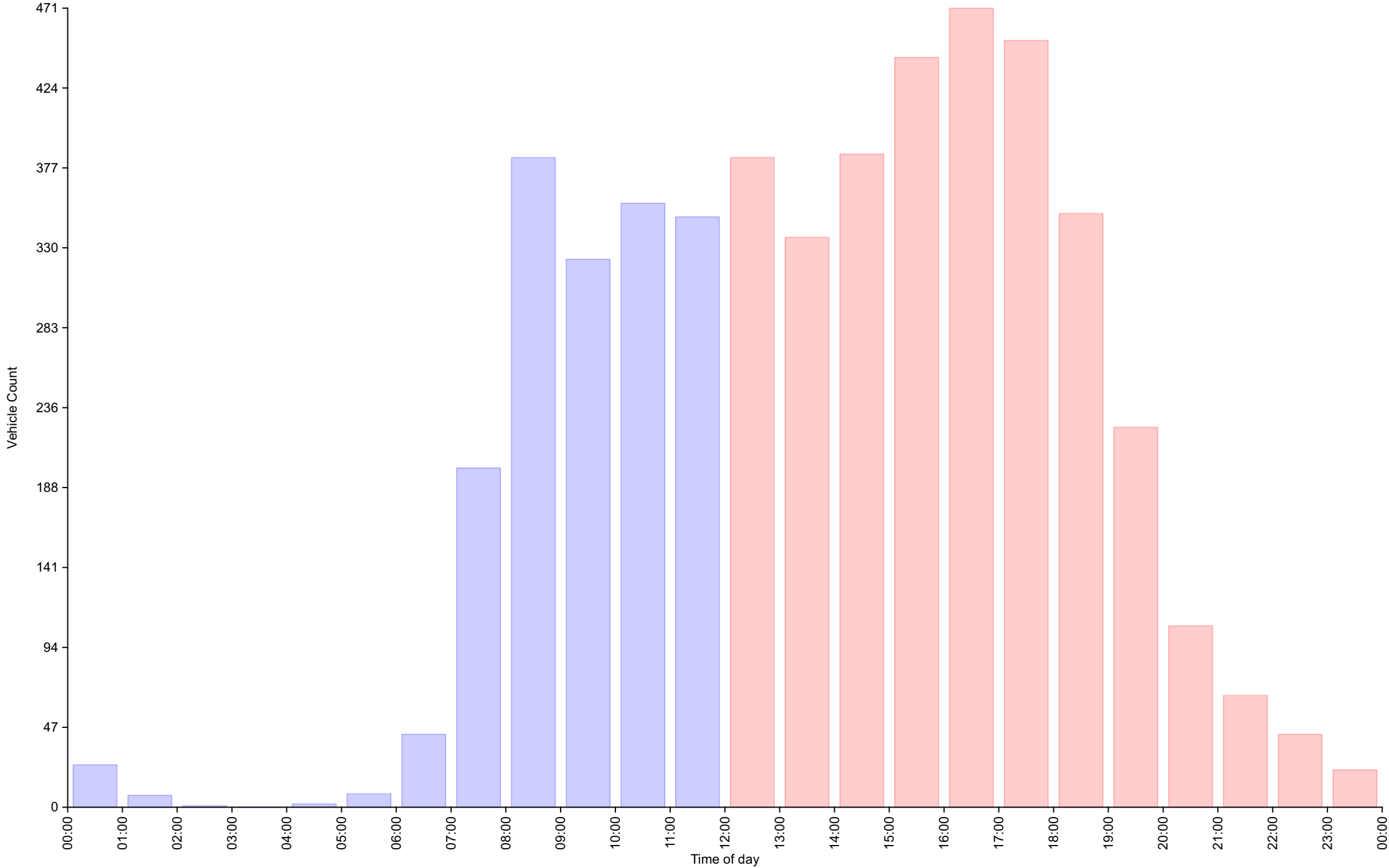
	<15	15 20	20 25	25 30	30 35	35 40	40 45	45 50	50 55	55 60	60 65	65 70	>70	Total	85th Percentile
00:00	0	0	0	5	10	8	2	0	0	0	0	0	0	25	37.1
01:00	0	0	0	2	1	3	1	0	0	0	0	0	0	7	38.9
02:00	0	0	0	0	0	1	0	0	0	0	0	0	0	1	35.4
03:00	0	0	0	0	0	0	0	0	0	0	0	0	0	0	0.0
04:00	0	0	0	0	2	0	0	0	0	0	0	0	0	2	32.1
05:00	0	1	0	1	2	4	0	0	0	0	0	0	0	8	35.7
06:00	0	0	0	9	22	7	3	1	1	0	0	0	0	43	36.6
07:00	0	1	4	47	85	50	13	0	0	0	0	0	0	200	36.6
08:00	0	5	12	63	186	96	20	1	0	0	0	0	0	383	36.3
09:00	0	4	14	77	147	74	6	1	0	0	0	0	0	323	35.5
10:00	1	9	18	101	157	66	4	0	0	0	0	0	0	356	34.7
11:00	2	5	28	98	135	61	15	4	0	0	0	0	0	348	35.4
12:00	0	3	22	97	184	64	13	0	0	0	0	0	0	383	35.0
13:00	2	8	15	83	159	56	13	0	0	0	0	0	0	336	35.2
14:00	2	5	23	83	198	60	13	1	0	0	0	0	0	385	34.6
15:00	3	8	33	100	198	78	20	1	1	0	0	0	0	442	35.3
16:00	0	1	16	113	235	91	14	1	0	0	0	0	0	471	35.2
17:00	3	3	13	99	223	94	15	2	0	0	0	0	0	452	35.3
18:00	1	5	17	93	154	60	19	0	1	0	0	0	0	350	35.5
19:00	0	1	18	45	105	42	9	3	1	0	0	0	0	224	35.8
20:00	1	0	2	19	53	25	5	1	0	1	0	0	0	107	36.4
21:00	0	1	1	10	26	27	1	0	0	0	0	0	0	66	37.0
22:00	0	0	2	11	14	11	5	0	0	0	0	0	0	43	37.6
23:00	0	0	0	5	7	6	3	1	0	0	0	0	0	22	38.1
AM Total	3	25	76	403	747	370	64	7	1	0	0	0	0		
PM Total	12	35	162	758	1556	614	130	10	3	1	0	0	0		
Total	15	60	238	1161	2303	984	194	17	4	1	0	0	0		
Percent	0.30%	1.21%	4.78%	23.33%	46.27%	19.77%	3.90%	0.34%	0.08%	0.02%	0.00%	0.00%	0.00%		

Total Vehicles : 4977
 30th Percentile : 29.0 MPH
 50th Percentile : 31.0 MPH
 85th Percentile : 35.5 MPH
 95th Percentile : 38.7 MPH
 Average Speed : 31.6 MPH
 Highest Speed : 59.0 MPH

Vehicle Counts By Hour

Traffic Overview from Sun Oct 3 2021 to Sun Oct 17 2021
(60 Minute Resolution)

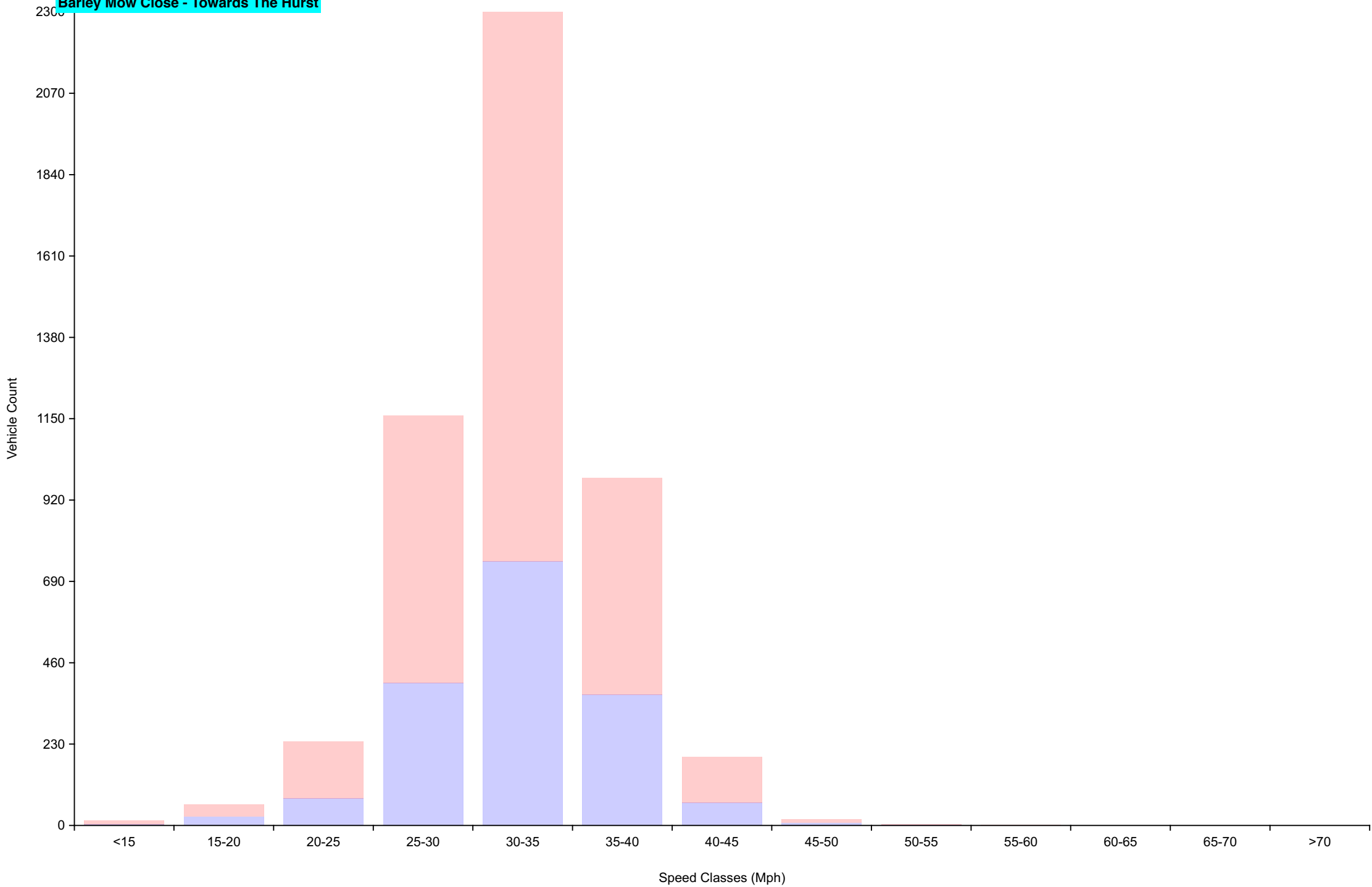
Barley Mow Close - Towards The Hurst



Vehicle Counts By Speed Class

Traffic Overview from Sun Oct 3 2021 to Sun Oct 17 2021

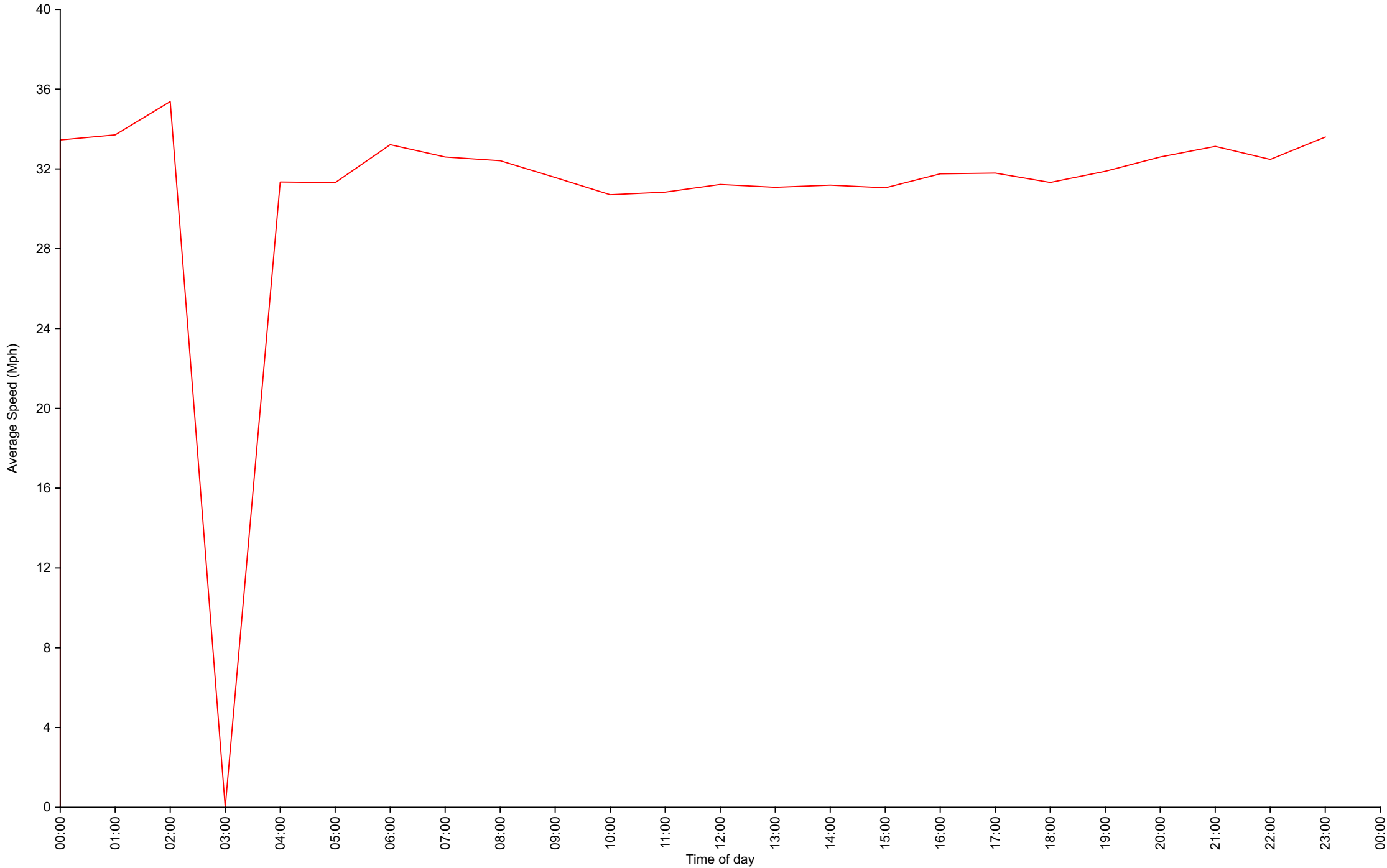
Barley Mow Close - Towards The Hurst



Average Speed By Hour

Traffic Overview from Sun Oct 3 2021 to Sun Oct 17 2021
(60 Minute Resolution)

Barley Mow Close - Towards The Hurst



Cumulative Speed Distribution Curve

Traffic Overview from Sun Oct 3 2021 to Sun Oct 17 2021

Barley Mow Close - Towards The Hurst

