

Shelters

Ppg

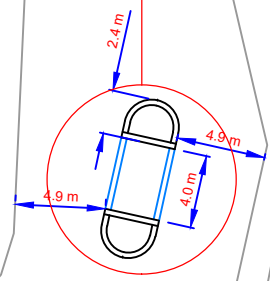
PROPOSED TRAFFIC ISLAND TO PROVIDE IMPROVED SAFETY FOR PEDESTRIANS CROSSING

FB

Station

Masters

Cottage

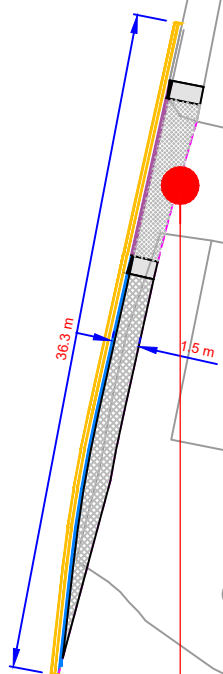


NEW PROPOSED AT ANY TIME WAITING AND LOADING RESTRICTIONS

GP

NEW KERB AND FOOTWAY CONSTRUCTION TO PROVIDE IMPROVED SAFETY FOR PEDESTRIANS. DRIVEWAY TO OFF STREET PARKING & ACCESS REQUIRED

Copt Hall



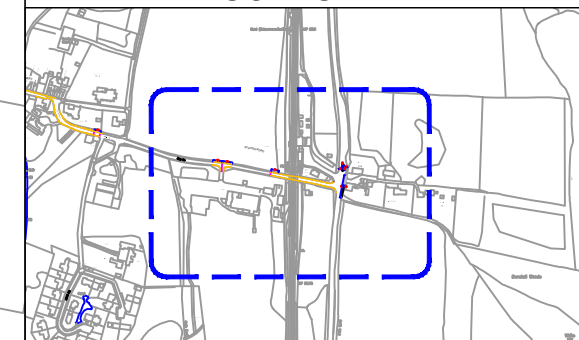
KEY / LEGEND

LEGEND

- EXISTING SINGLE YELLOW LINE ———
- EXISTING DOUBLE YELLOW LINES =====
- EXISTING PARKING BAY - - - - -
- EXISTING LAMP COLUMN ● LC
- EXISTING SIGN POST & PLATE ⌂ SP
- PROPOSED SINGLE YELLOW LINE ———
- PROPOSED DOUBLE YELLOW LINES =====
- PROPOSED NEW SIGN POST & PLATE ⌂ SP
- PROPOSED REMOVAL - - - - -
- SETTING OUT POINT ⊕

POSTCODE TN14

LOCATION PLAN



Rev.	Date	Comments	Des	Chk	App
-		ORIGINAL ISSUE			



t +44 (0)20 3318 8560 e sales@its-global.co.uk

Client :

Shoreham Parish Council

Title:
GENERAL LAYOUT
 GA Drawing - Shoreham Parish
 Proposed Parking Arrangements

Drawing No. 13/1285/GA/001	Sheet No. 1 OF 14	Rev. #
-------------------------------	----------------------	-----------

NTS @ A3