

DOCUMENTS on DEPOSIT

**Kent
County
Council**
kent.gov.uk



**These documents should remain
available for public inspection
until Monday 17 August 2020**

**THE KENT COUNTY COUNCIL
(VARIOUS ROADS, THE DISTRICT OF
FOLKESTONE & HYTHE)
(20MPH, 30MPH, 40MPH, 50MPH SPEED
LIMITS AND DERESTRICTED ROADS)
(AMENDMENT NO 15) ORDER 2020**

Please return to:

Schemes Planning and Delivery Manager
Kent County Council Highways, Transportation & Waste
Ashford Highway Depot
Javelin Way
Ashford
TN24 8AD

PUBLIC NOTICE

**Kent
County
Council**
kent.gov.uk



THE KENT COUNTY COUNCIL (VARIOUS ROADS, THE DISTRICT OF FOLKESTONE & HYTHE) (20MPH, 30MPH, 40MPH, 50MPH SPEED LIMITS AND DERESTRICTED ROADS) AMENDMENT NO.15 ORDER 2020

NOTICE is hereby given that the Kent County Council hereby make an Order under Sections 81, 82, 83 and 84 of the Road Traffic Regulation Act 1984, the effect of which would be to reduce the speed limit to 40mph in Folkestone on the following length of road:-

ASHFORD ROAD (A20) Folkestone – From its junction with the Cheriton Road Interchange Roundabout to the junction with Bargrove.

The Order was made on 25 June 2020 and its provisions will come into effect on 6 July 2020.

A copy of the Order, statement of the Council's reasons for making the Order, a map indicating the location and the effect and a copy of any Orders which will be amended by the Order may be examined on Monday to Friday at The Kent County Council, Sessions House, Maidstone, ME14 1XQ; The Kent County Council, Highway, Transportation & Waste, Ashford Highway Depot, Henwood Industrial Estate, Unit 4 Javelin Way, Ashford, Kent TN24 8AD during normal office hours or viewed online at www.kent.gov.uk/highwaysconsultations

Anyone may, by application to the High Court within 6 weeks of the date of publication of this Notice, challenge the validity of the Orders or of any provision contained in them on the grounds that it is not within the powers conferred by the Road Traffic Regulation Act 1984, or any instrument made thereunder, or that there has been a failure to comply with any statutory requirement to the Orders.

Simon Jones
Director of Highways, Transportation and Waste

STATEMENT OF REASONS



**THE KENT COUNTY COUNCIL
(VARIOUS ROADS, THE DISTRICT OF FOLKESTONE & HYTHE)
(20MPH, 30MPH, 40MPH, 50MPH SPEED LIMITS AND DERESTRICTED ROADS)
AMENDMENT NO.15 ORDER 2020**

The Kent County Council as traffic authority hereby make the Order referred to above and as shown on the drawing accompanying this document for the following reasons :-

- For avoiding danger to persons or other traffic using the road or any other road or for preventing the likelihood of any such danger arising

Simon Jones
Director of Highways, Transportation and Waste

THE KENT COUNTY COUNCIL
(VARIOUS ROADS, THE DISTRICT OF FOLKESTONE & HYTHE)
(20MPH, 30MPH, 40MPH, 50MPH SPEED LIMITS AND
DERESTRICTED ROADS)
AMENDMENT NO.15 ORDER 2020

ROAD TRAFFIC REGULATION ACT 1984

THE KENT COUNTY COUNCIL, acting as Local Traffic Authority and in exercise of its powers under Sections 81, 82, 83 and 84 of the Road Traffic Regulation Act 1984 (hereinafter referred to as 'the Act') as amended, and of all other enabling powers and after consultation with the Chief Officer of Police in accordance with Part III of Schedule 9 to the Act, hereby make the following Order.

REVOCATION, MODIFICATION AND AMENDMENTS

The "Kent County Council (Various Roads, The District of Shepway) (20mph, 30mph, 40mph, 50mph Speed Limits and Derestricted Roads) Consolidation Order 2012" ('the Order of 2012') be amended as follows.

In Schedule 6 of the Order of 2012 the following entries as in the Table below shall be deleted from the Schedule.

Item No	Road Name	Parish	Description
12	ASHFORD ROAD	FOLKESTONE	From its junction with Cheriton Interchange westwards for a distance of 663 metres.
16	ASHFORD ROAD	NEWINGTON (SHEPWAY)	From a point 65 metres northwards of its junction with The Street to a point 446 metres southeast of its junction with The Street.
17	ASHFORD ROAD	NEWINGTON (SHEPWAY)	From a point 65 metres east of the roundabout at its junction with Bargrove to a point 285 metres west of the roundabout at its junction with Bargrove.

In Schedule 4 of the Order of 2012 the following entries as in the Table below shall be added to the Schedule.

Item No	Road Name	Parish	Description
38	ASHFORD ROAD	FOLKESTONE	From its junction with Cheriton Road Interchange for a distance of 670 metres in a westerly direction.
39	ASHFORD ROAD	NEWINGTON (FOLKESTONE)	From a point 670 metres west of its junction with the Cheriton Road Interchange to its junction with Bargrove.

In Schedule 6 of the Order of 2012 the following entry as in the Table below shall be added to the Schedule.

Item No	Road Name	Parish	Description
17	ASHFORD ROAD	NEWINGTON (FOLKESTONE)	From its junction with Bargrove for a distance of 235 metres in a westerly direction.

CITATION AND COMMENCEMENT

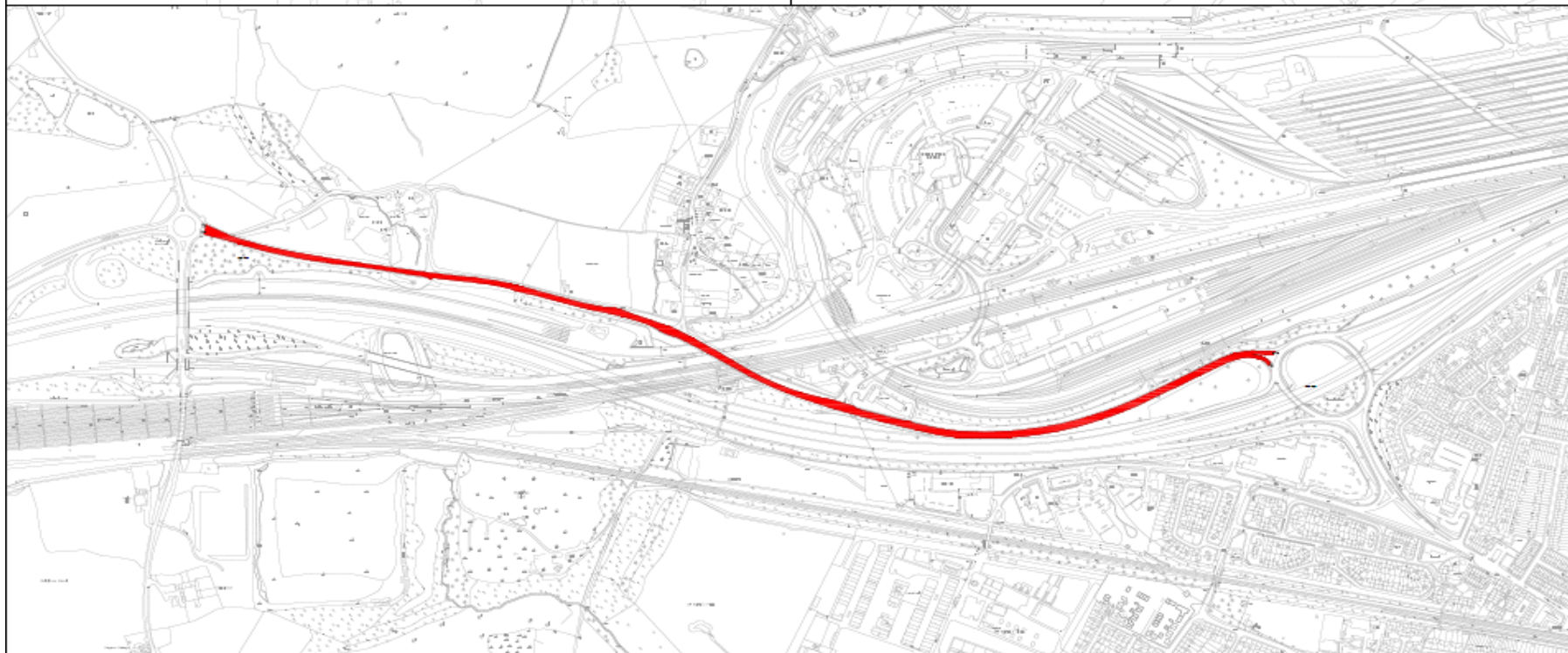
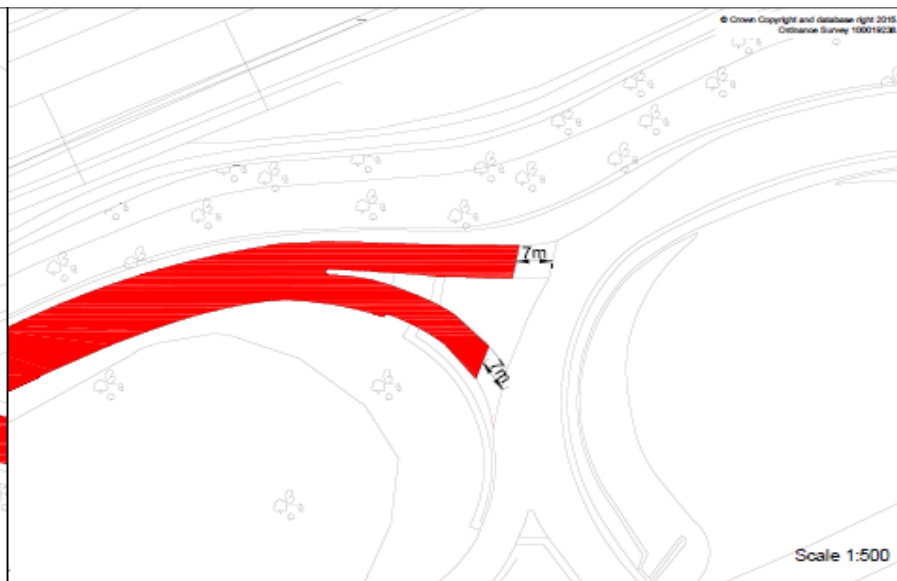
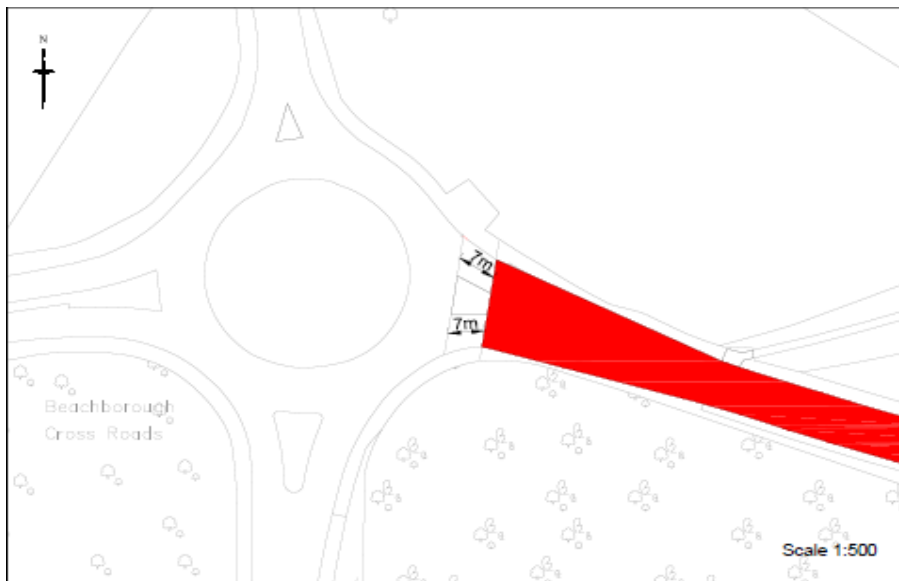
This Order may be cited as "The Kent County Council (Various Roads, The District of Folkestone & Hythe) (20mph, 30mph, 40mph, 50mph Speed Limits and Derestricted Roads) Amendment No.15 Order 2020" ('this Order') and shall come into operation on the 6th day of July 2020.

GIVEN under the Common Seal of the Kent County Council

This day of 2020.

**THE COMMON SEAL OF THE
KENT COUNTY COUNCIL was
hereunto affixed in the
presence of:-**

Authorised Signatory



Kent County Council		Kent County Council	
A20 Cheriton Roundabout to Beachborough and Bargrove Roundabout		A20 Cheriton Roundabout to Beachborough and Bargrove Roundabout	
CONSULTATION		CONSULTATION	
NOT TO SCALE		Do not scale	
KCC/EXT/FH/A20/TRO		0	

This drawing is not to be used in whole or part without the written permission of the Kent County Council. It is the user's responsibility to ensure that the drawing is used in accordance with the terms and conditions of the licence.