






Fiskerton



**Nottinghamshire
County Council**

Scale 1:12000
Produced by: a szewczyk
Date: 25/01/2010

NOT DEFINITIVE
Queries about path alignment should be made
to the Definitive Map Team on 0115 9773708.
Public Rights of Way:

-  Footpath
-  Bridleway
-  Byway Open to All Traffic
-  Restricted Byway

This map is reproduced from Ordnance Survey materials with the permission of Ordnance Survey on behalf of the Controller of Her Majesty's Stationery Office. Crown copyrights. Unauthorised reproduction infringes Crown Copyright and may lead to prosecution or civil proceedings. (Nottinghamshire County Council) (100019713), 2010

