



Nottinghamshire  
County Council

# Survey of Public Rights of Way

## Path: Fiskerton cum MortonFP13

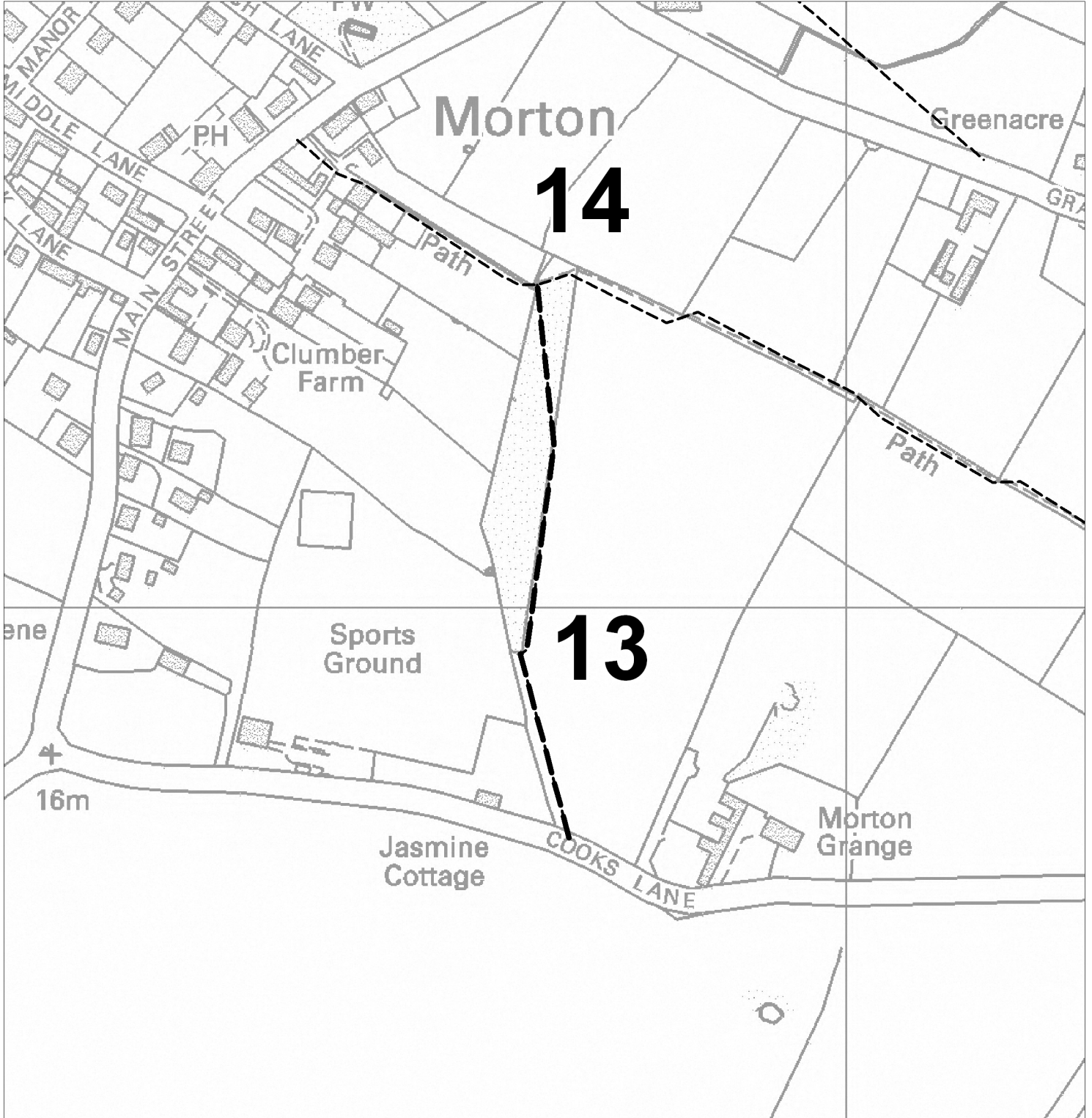
Surveyor:

Tel No.:

Date:




This document is not  
for electronic publication.

Print only



This map is based upon Ordnance Survey materials with the permission of Ordnance Survey on behalf of the Controller of Her Majesty's Stationery Office. © Crown copyright. Unauthorised reproduction infringes Crown Copyright and may lead to prosecution or civil proceedings. Nottinghamshire County Council 100019713, 2010

**Instructions** Please use abbreviations / colours to mark all furniture locations and surfaces on the map  
Please do not record waymarks except where on a waymark post

Structures			Surfaces		Obstructions		
<b>AB</b>	Vehicle Bridge	<b>BG</b>	Bridle Gate	<b>SF</b>	Surface Issue	<b>OB</b>	Obstruction
<b>BB</b>	Bridleway Bridge	<b>PG</b>	Pedestrian Gate	<b>PL</b>	Ploughed /Disturbed		
<b>FB</b>	Foot Bridge	<b>KG</b>	Kissing Gate		Arable Field Surface (red line)		Number each obstruction and describe on back
<b>DB</b>	Ditch Board	<b>FG</b>	Field Gate		Full Width Cut (green line)		
<b>CV</b>	Culvert	<b>ST</b>	Stile		Partial Width Cut (dashed green line)		
<b>SP</b>	Sign Post	<b>STD</b>	Stile with dog latch				
<b>WMP</b>	Way Marked Post	<b>BS</b>	Bank Step				
			<b>Add Suffix as required</b>				
			<b>M</b>	Missing			
			<b>R</b>	Repair / Replace			
				<b>Add Notes on back</b>			