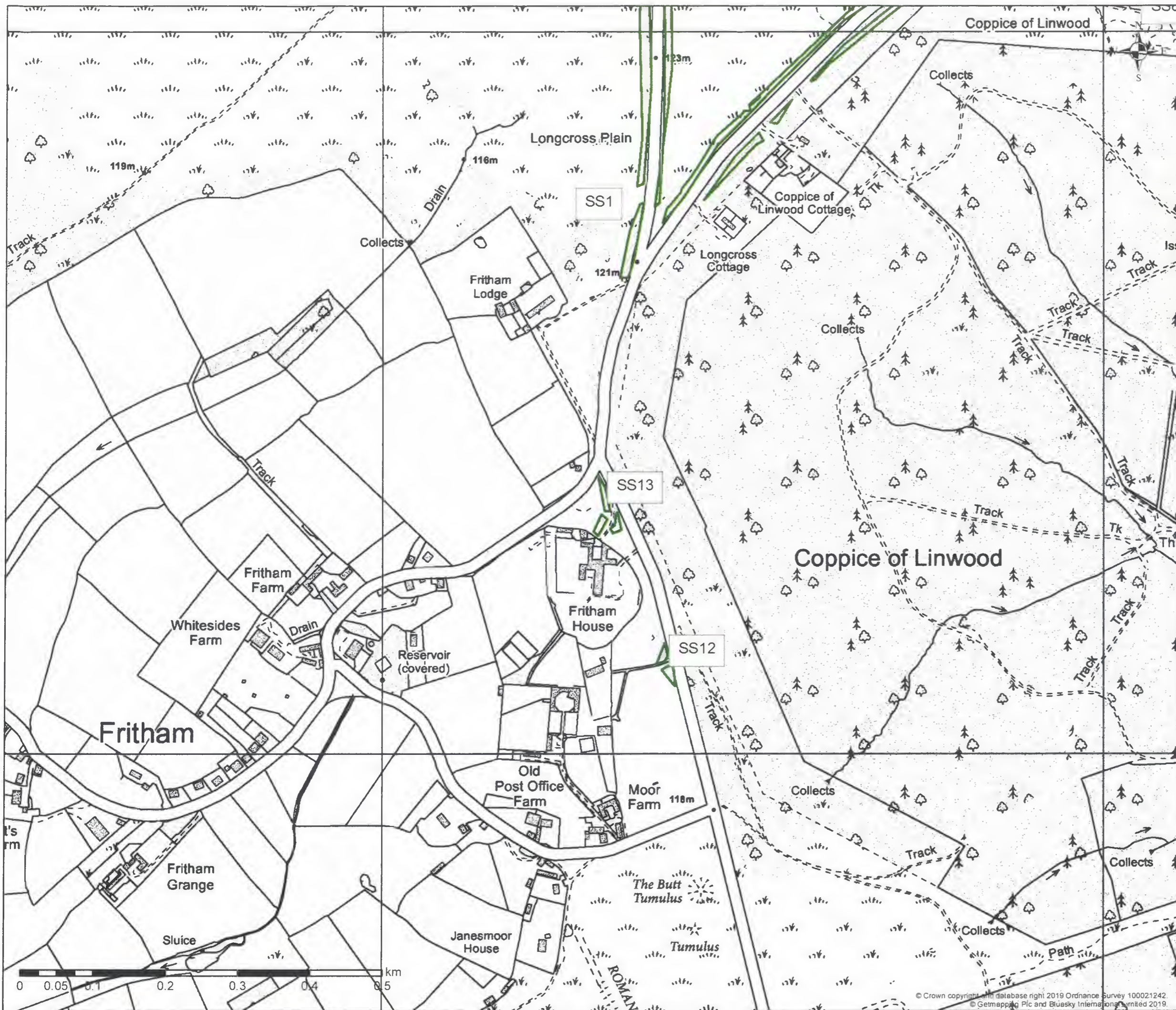



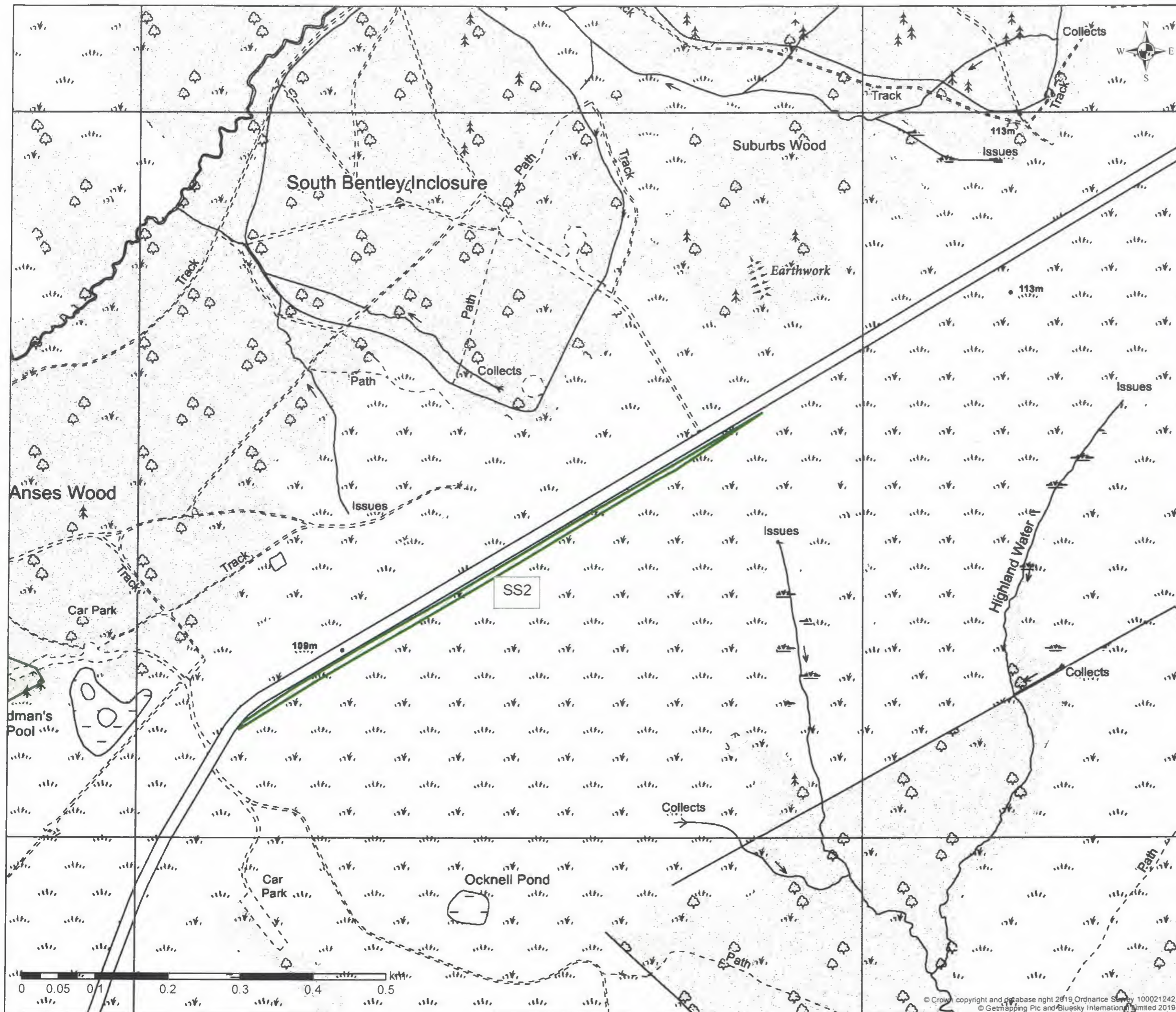
Site Planning Areas

- Site Planning Areas



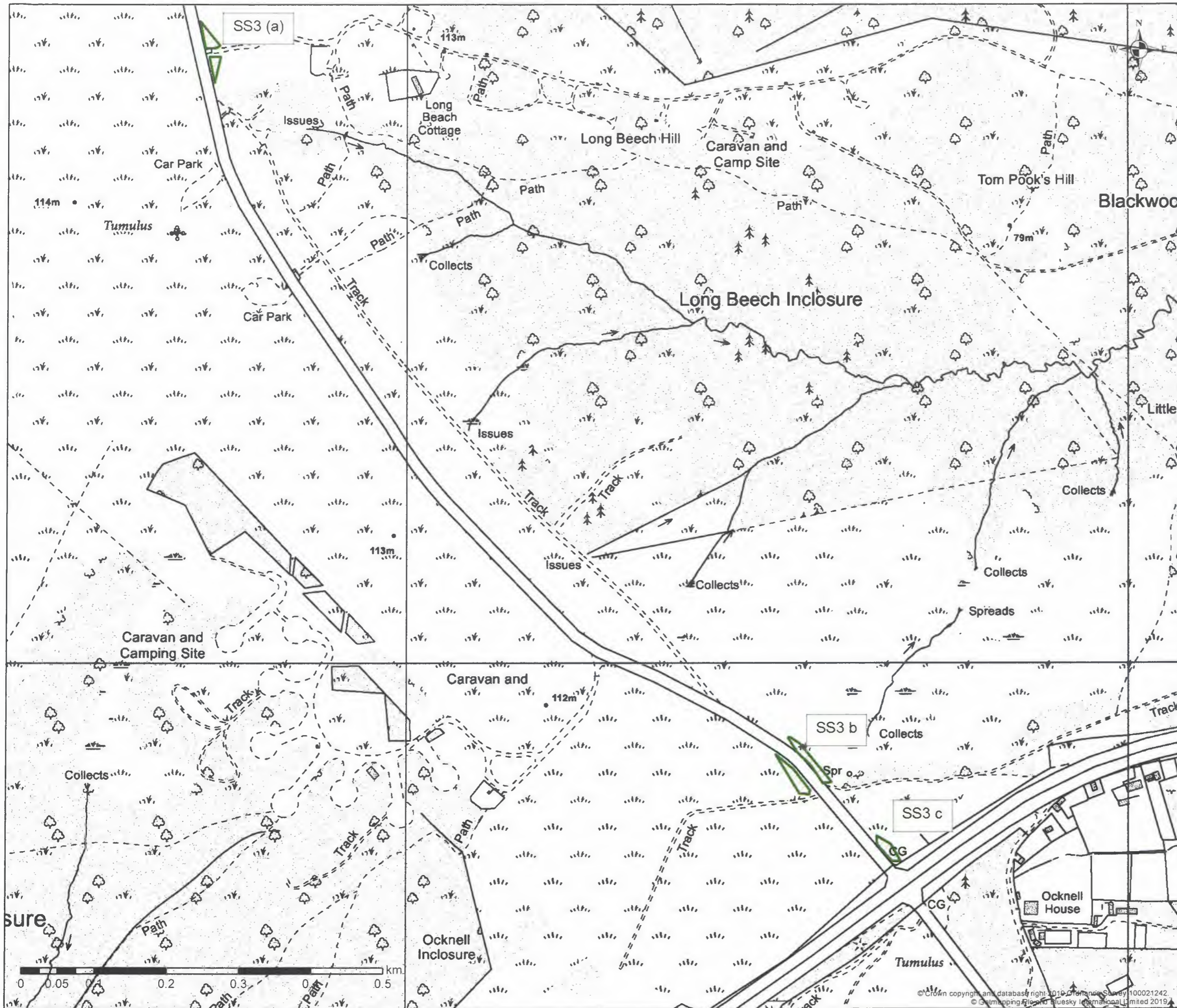
Site Planning Areas

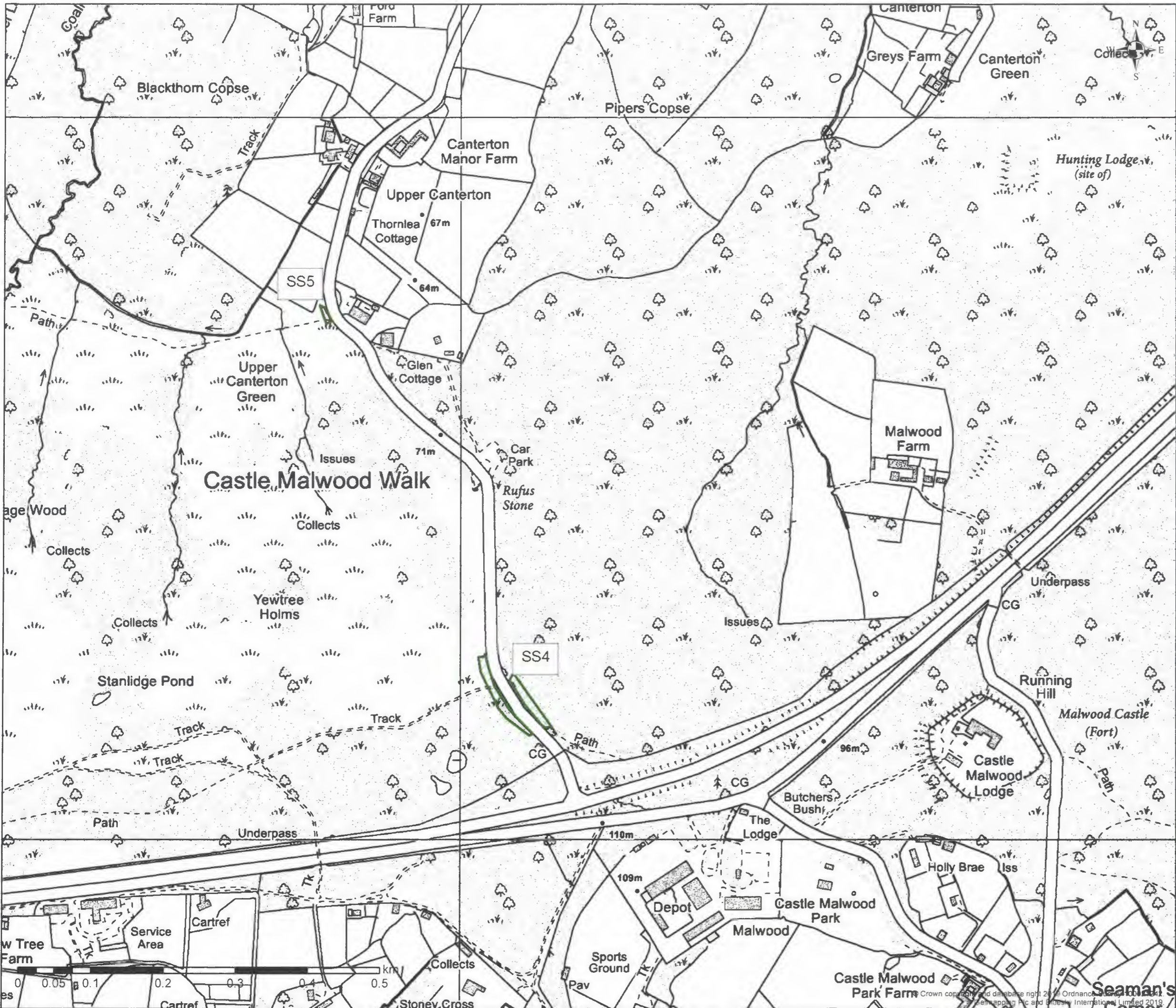
Site Planning Areas



Site Planning Areas

-  Site Planning Areas






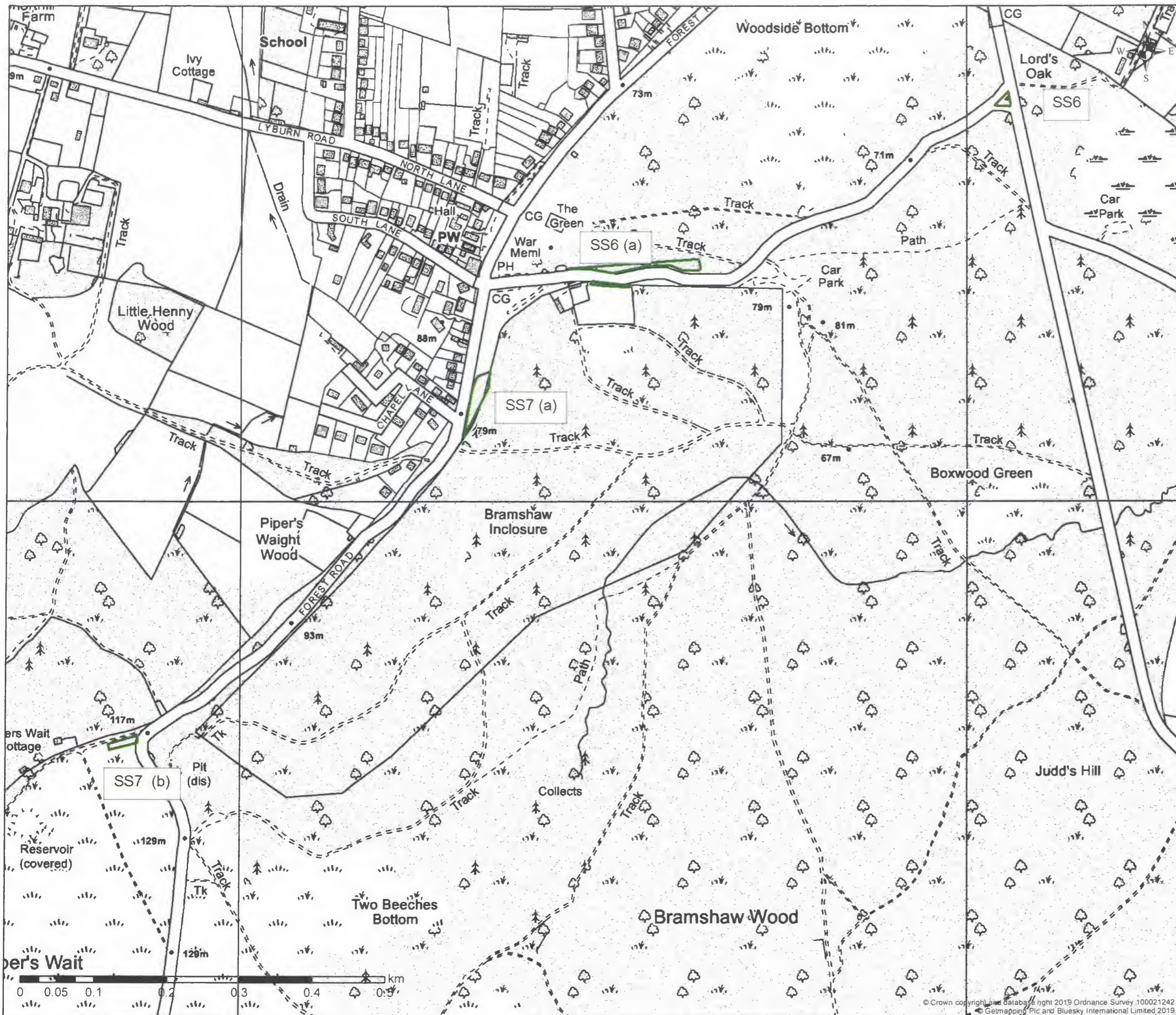
Title: Rufus Stone - Site Planning  
 Date: 27 June 2019  
 Author: Jayne Albery  
 Scale @ A3: 1:5,000

Site Planning Areas  
 [Green shaded area] Site Planning Areas



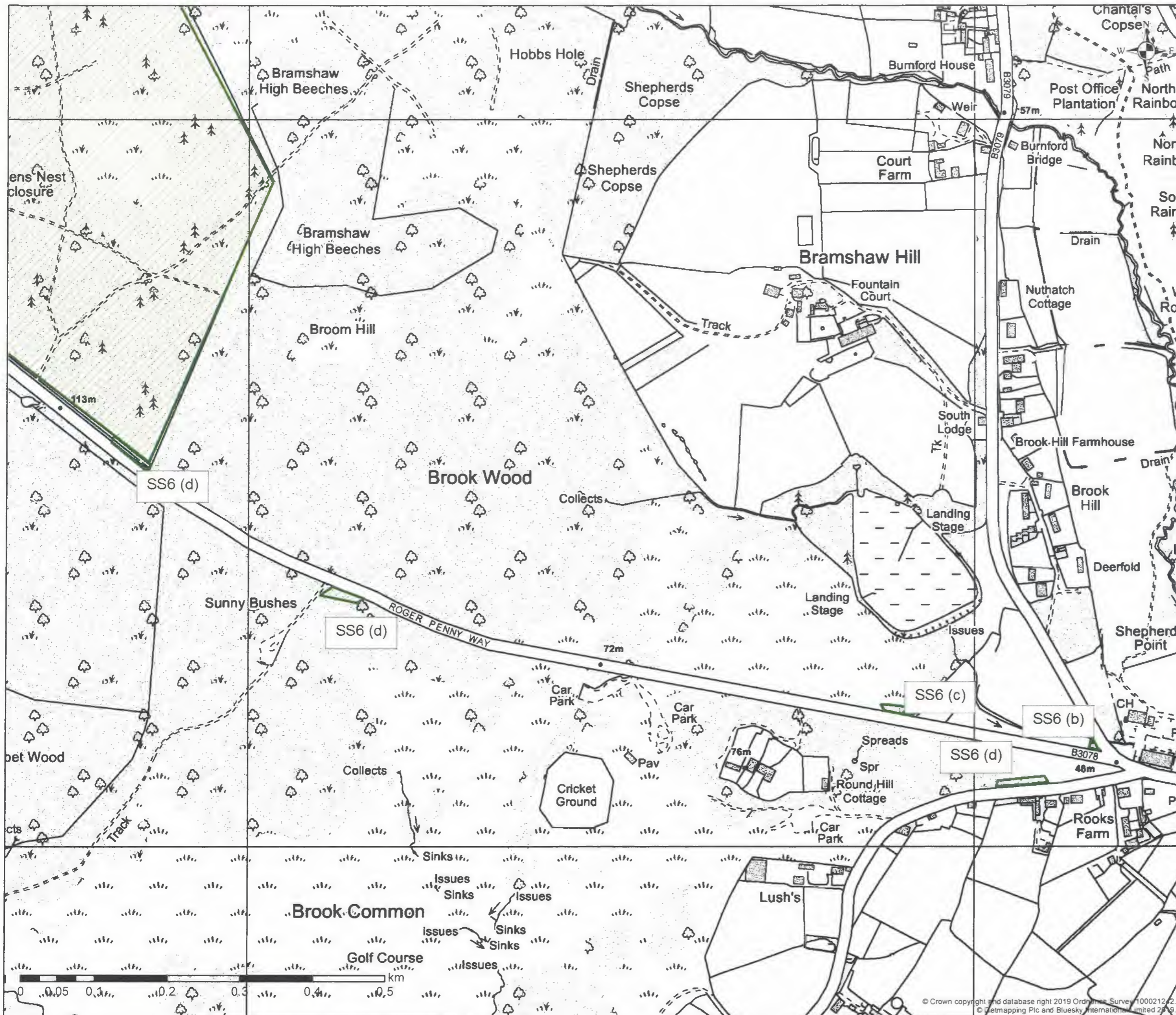
**Site Planning Areas**

 Site Planning Areas



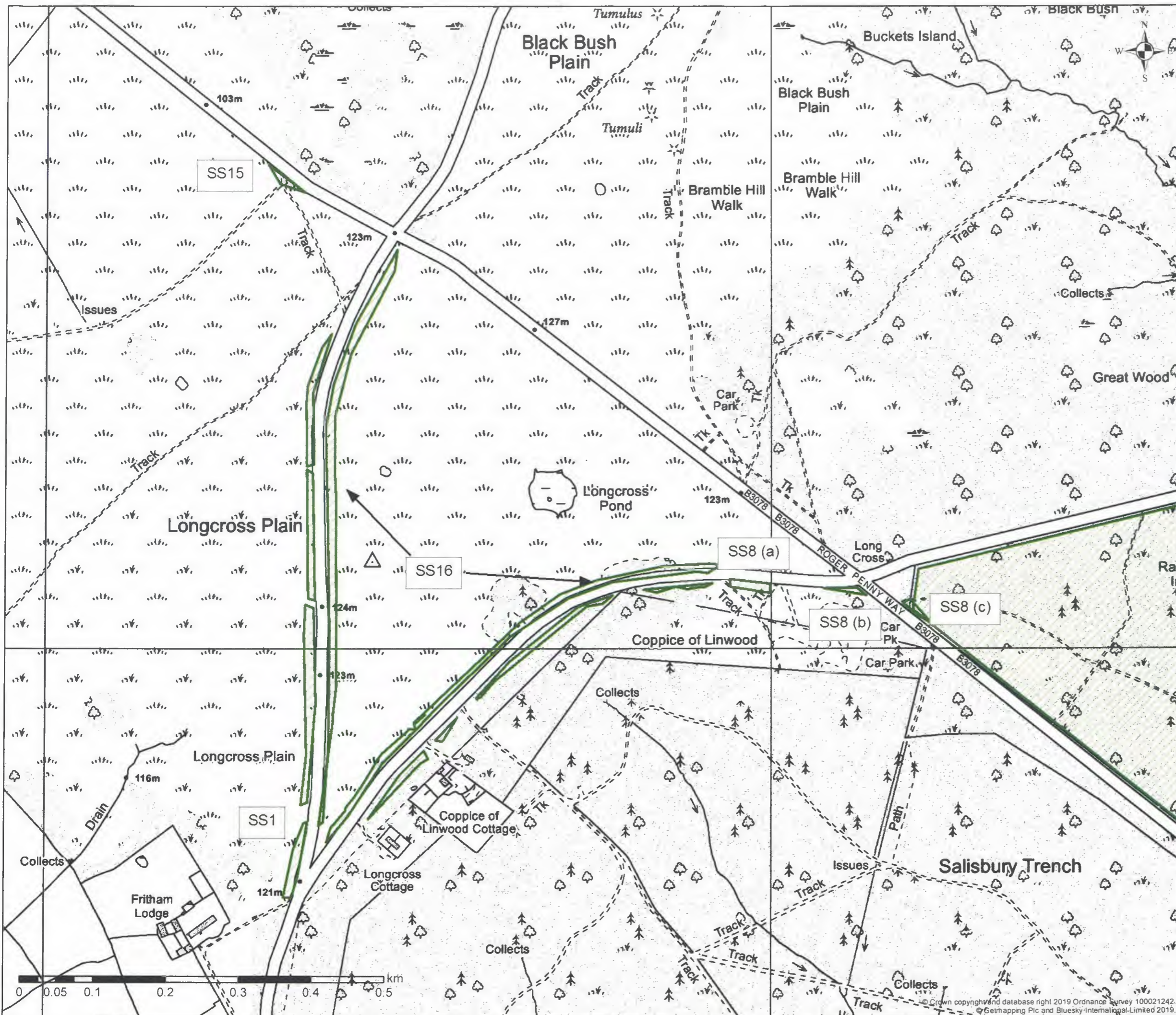
Site Planning Areas

- Site Planning Areas




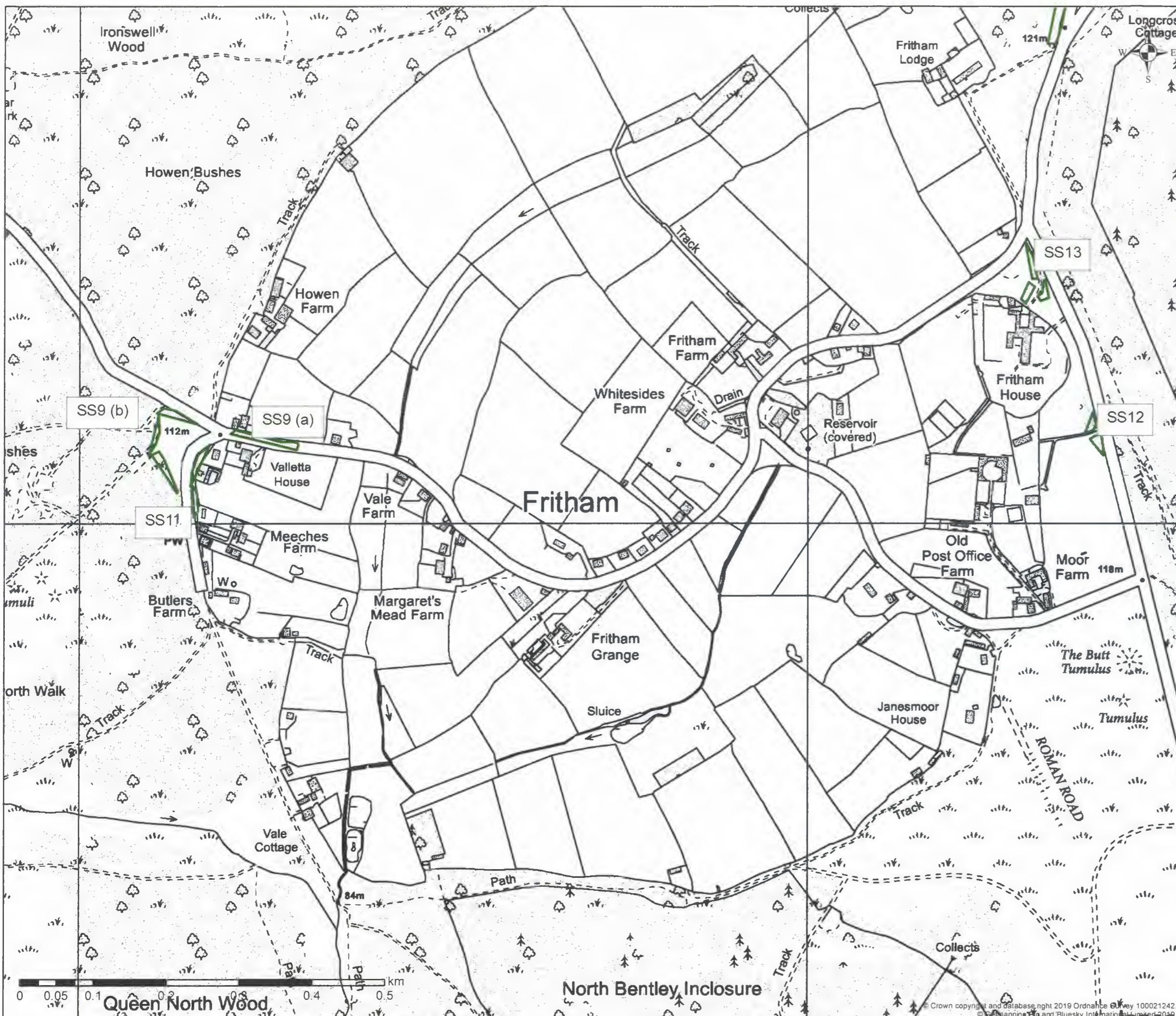
Site Planning Areas

 Site Planning Areas



Site Planning Areas

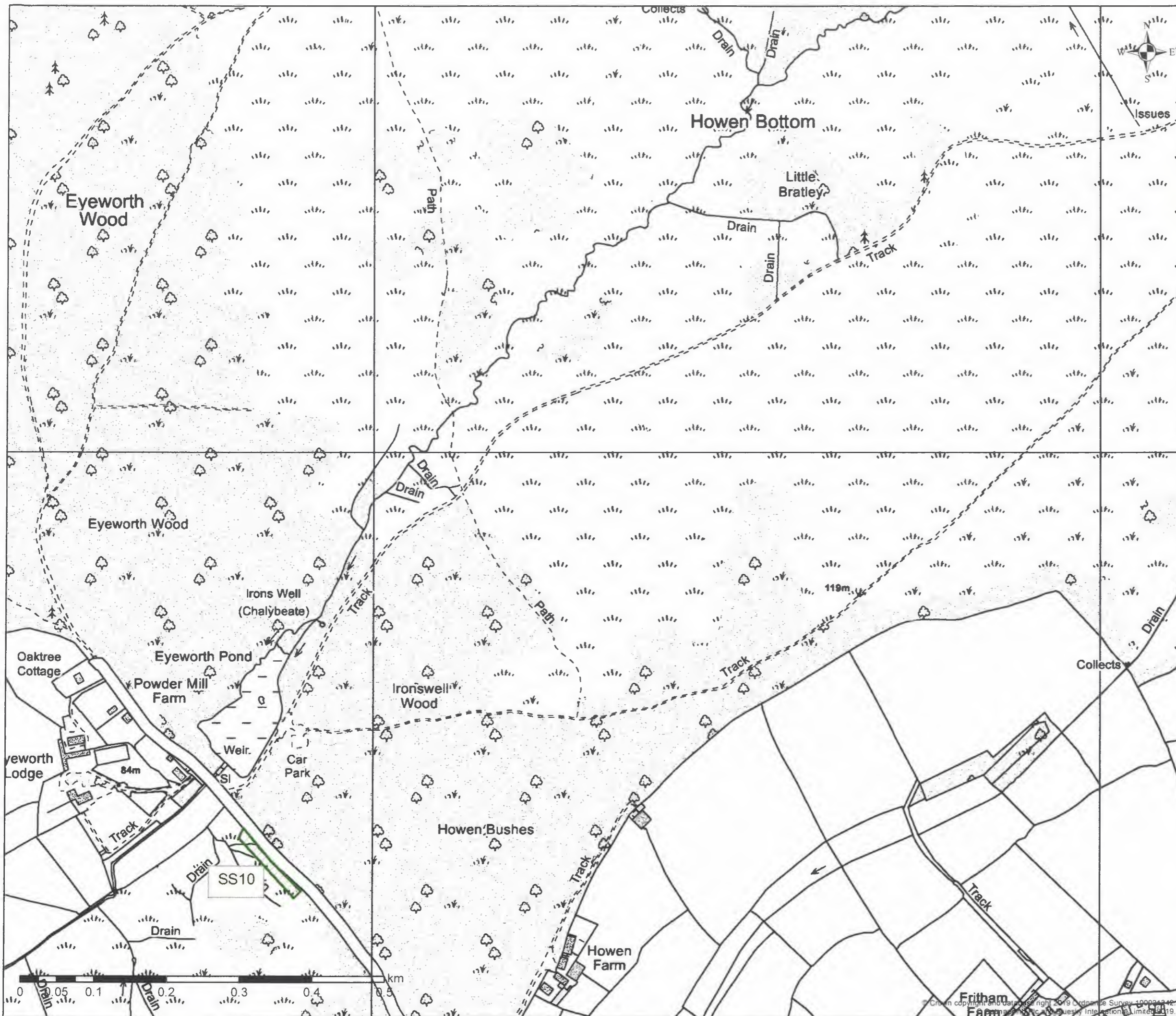
Site Planning Areas

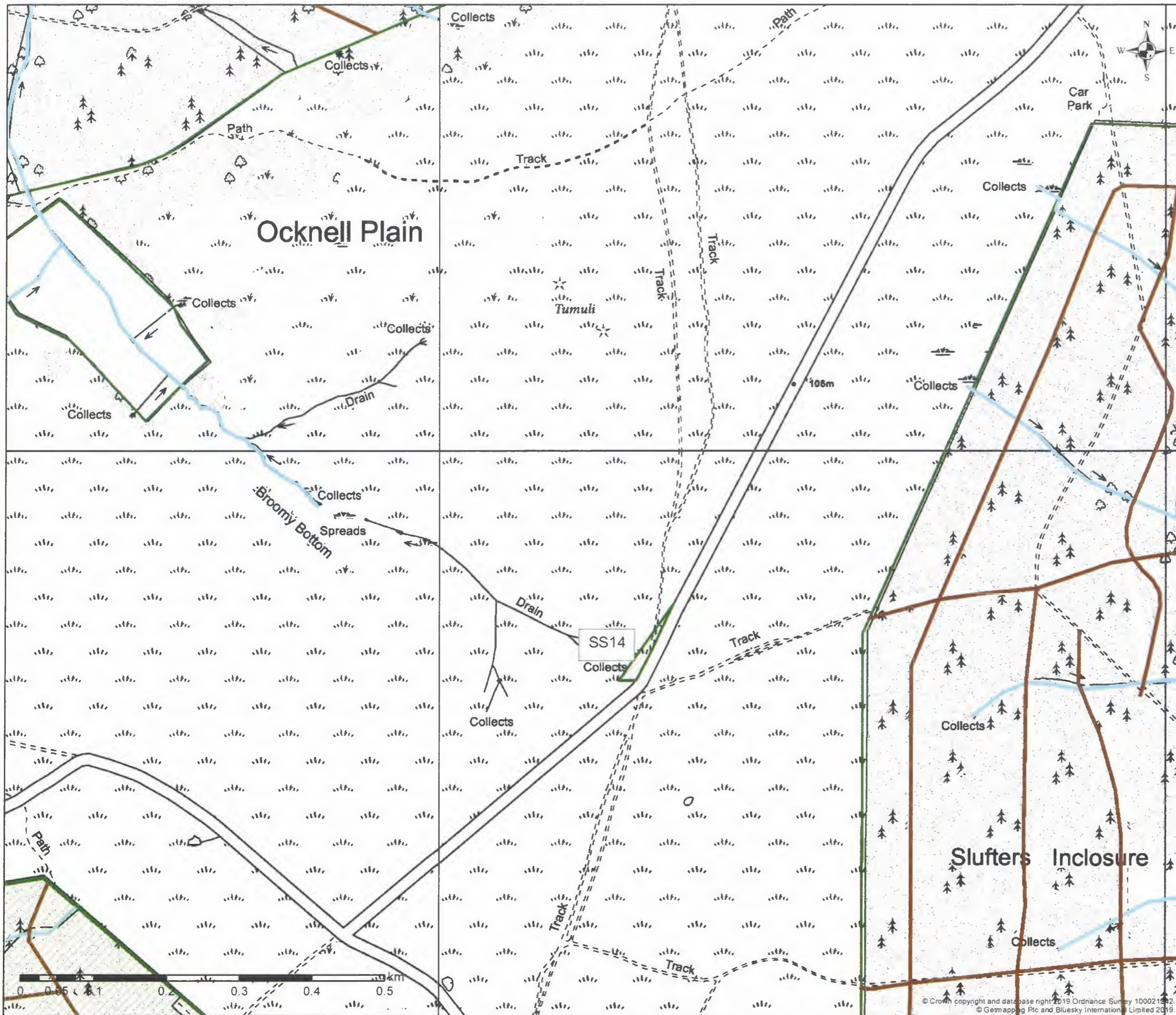




Site Planning Areas

- Site Planning Areas



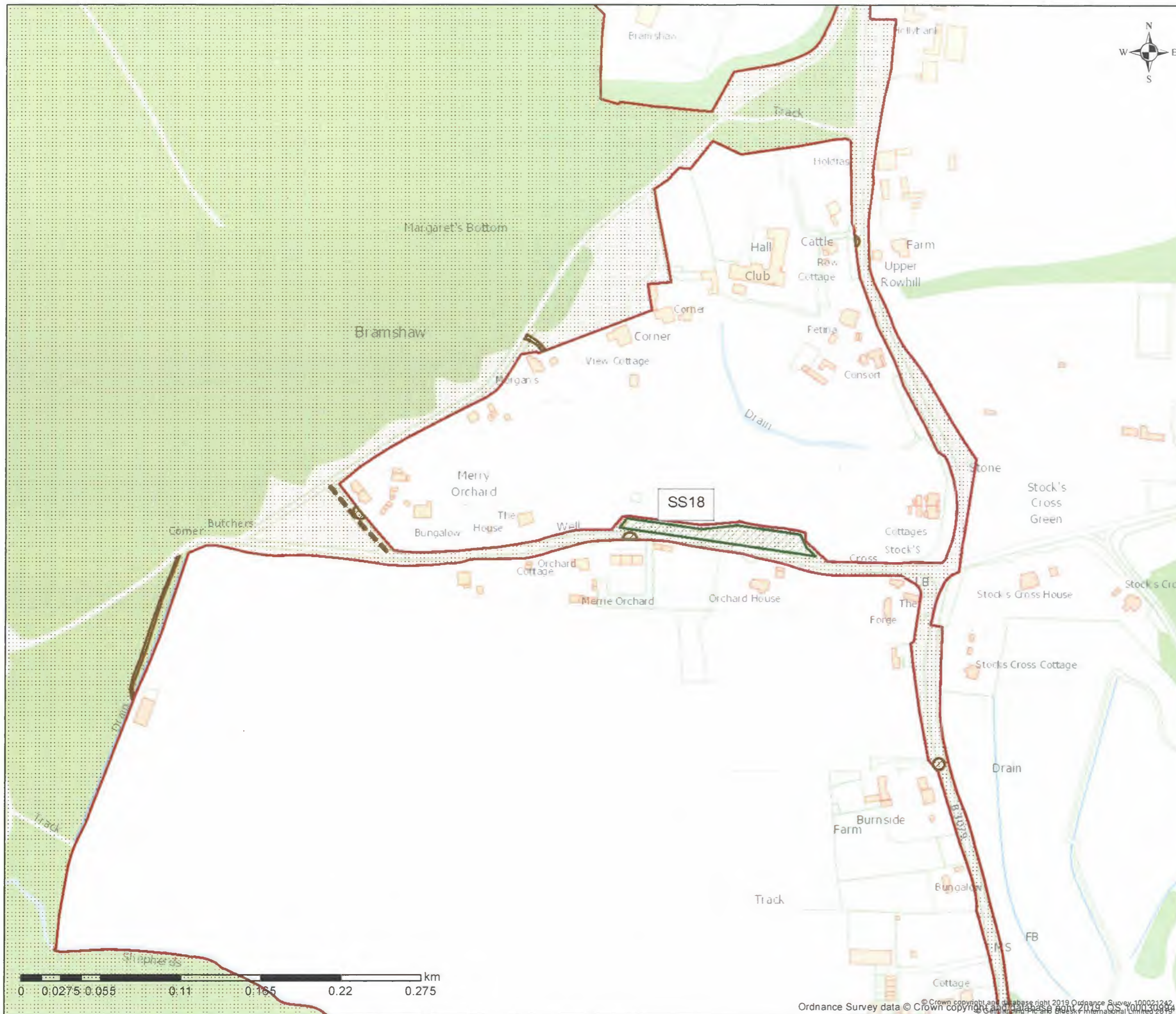


Title: Ocknell Plain- Site planning SS14  
 Date: 27 June 2019  
 Author: Jayne Albery  
 Scale @ A3: 1:5,000

- Site Planning Areas**
- Site Planning Areas
  - Rides
  - Watercourses
- Blocks**
- Blocks



© Crown copyright and database right 2019. Ordnance Survey 100021242.  
 © Getmapping Plc and Bluesky International Limited 2019.



**Title:** Bramshaw - Stocks Cross SS18  
**Date:** 27 June 2019  
**Author:** Jayne Albery  
**Scale @ A3:** 1:2,500

**Agreements (Active) (Active Agreements)**

Agreements (Active) (Active Agreements)

**Agreements Access (Active) (Active Access)**

Agreements Access (Active) (Active Access)

**Land Registrations (Eng.)**

Land Registrations (Eng.)

**Site Planning Areas**

Site Planning Areas

