

THE HAMPSHIRE COUNTY COUNCIL (s.57(3) WILDLIFE AND COUNTRYSIDE ACT 1981)  
DEFINITIVE MAP OF PUBLIC RIGHTS OF WAY 2010

*This sheet was reprinted on 1 January 2011  
to take account of an order, or orders,  
confirmed after the publication of the  
2008 definitive map.*







Given this            day of           


The Common Seal of Hampshire County  
Council was hereunto affixed in the  
presence of:-

.....  
Authorised Signatory

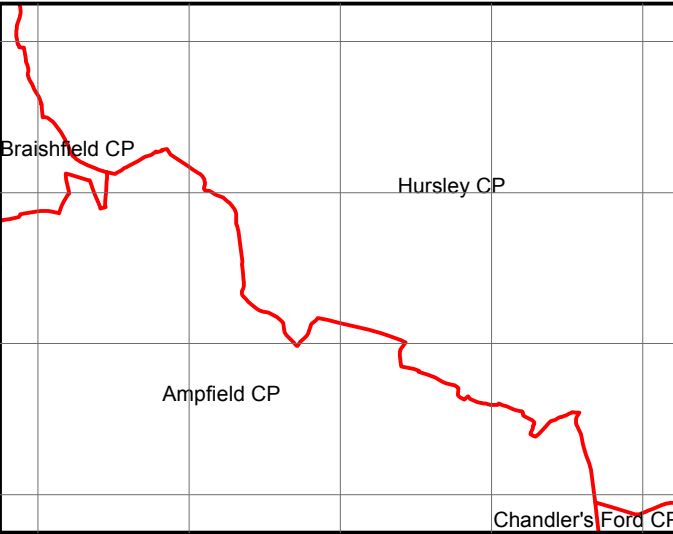
Map Scale 1:10,000

Legend

- Footpath 
- Bridleway 
- Restricted Byway 
- Byway Open to All Traffic 
- Parish Boundary 
- County Boundary 




Public Rights of Way are not shown over any areas shaded in grey on  
the map below, as these are outside the administrative boundary of  
Hampshire County Council



Index to adjoining maps

09.13	10.13	11.13
09.12	10.12	11.12
09.11	10.11	11.11

Map  
Number  
**10.12**



This map is reproduced from Ordnance Survey material with the permission  
of Ordnance Survey on behalf of the Controller of Her Majesty's Stationery  
Office © Crown copyright. Unauthorised reproduction infringes Crown copyright  
and may lead to prosecution or civil proceedings. HCC 100019180 2011