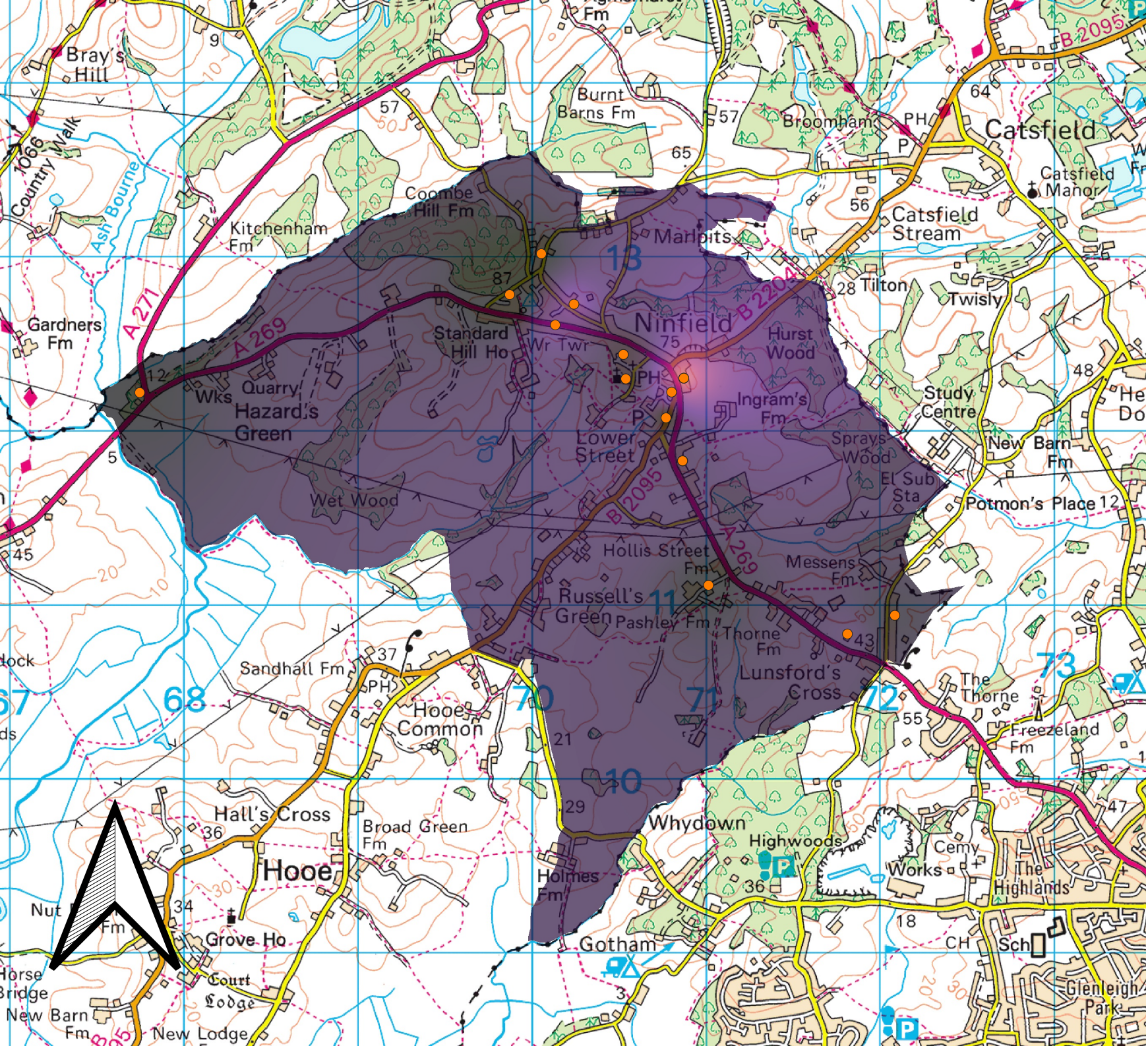
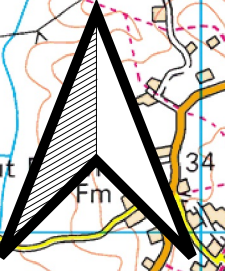



Ninfield Parish Dark Sky Area



- Meter reading locations
- Meter Readings interpolated
- 17
- 18
- 19
- 20
- 21

Note: This map is produced utilising data collected by volunteers following a standard methodology developed by the High Weald AONB Partnership following Dark Sky Association guidance. These results are indicative and should only be used as a guide to the darkness of the skies in a given area. It should be considered that where there is a lower density of meter readings, the accuracy of the interpolation is decreased.



Researched and produced by the High Weald AONB Partnership
 T: 01424 723011
 E: info@highweald.org
 W: www.highweald.org

copyright all rights reserved:
 100019601,100019238, 100018485, 100019613 (2021).