




© Mouchel Limited - No Reproductions Without Authority

Do not scale - Use only figured dimensions  
The contractor is to check all dimensions on site and report any discrepancies to the Site Supervisor.  
This drawing is to be read in conjunction with all other standard documentation.

Based upon the Ordnance Survey mapping with permission of the Controller of Her Majesty's Stationery Office © Crown Copyright. Unauthorised reproduction infringes Crown Copyright and may lead to prosecution or civil proceedings. Shropshire Council Licence No. 100049049, 2017.

**Key**

**Speed Limits**

-  30mph
-  40mph
-  National Speed Limit (60mph)

Revised by	Amendment	Originalled by and date	Checked by and date	Approved by and date
------------	-----------	-------------------------	---------------------	----------------------

**mouchel**  
building great relationships  
2nd Floor, Shirehall, Abbey Foregate, Shrewsbury, Shropshire, SY2 8ND  
Tel: 01743 276300 Fax: 01743 276301  
Web Site: www.mouchel.com

**Shropshire Council**

Project: **B4380 Buildwas - Speed Management**

Drawing Title: **Location Plan**

Drawn By:	Checked By:	Approved By:	Scale: (at A3 size)
D.Ross 25-01-17	D.Davies 09-03-17	P.Field-Williams 24-03-17	As Shown

Purpose:	Draft
Report	Issue

Drawing Number: **1076162-P-004** Revision: -