



Nottinghamshire
County Council

Survey of Public Rights of Way

Path: Fiskerton cum MortonFP11

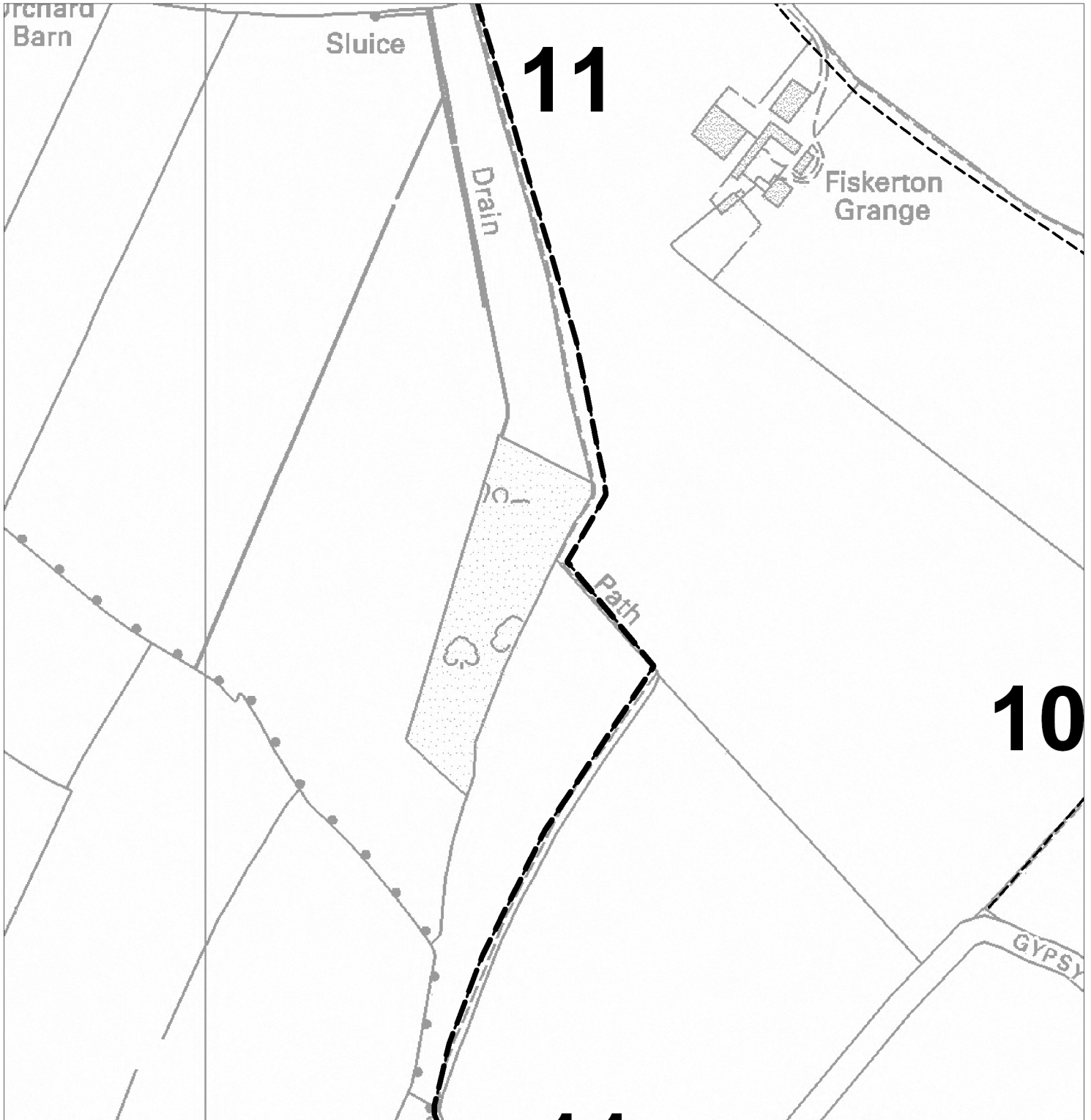
Surveyor:

Tel No.:

Date:




This document is not
for electronic publication.

Print only



This map is based upon Ordnance Survey materials with the permission of Ordnance Survey on behalf of the Controller of Her Majesty's Stationery Office. © Crown copyright. Unauthorised reproduction infringes Crown Copyright and may lead to prosecution or civil proceedings. Nottinghamshire County Council 100019713, 2010

Instructions Please use abbreviations / colours to mark all furniture locations and surfaces on the map
Please do not record waymarks except where on a waymark post

Structures			Surfaces		Obstructions		
AB	Vehicle Bridge	BG	Bridle Gate	SF	Surface Issue	OB	Obstruction
BB	Bridleway Bridge	PG	Pedestrian Gate	PL	Ploughed /Disturbed		
FB	Foot Bridge	KG	Kissing Gate		Arable Field Surface (red line)		Number each obstruction and describe on back
DB	Ditch Board	FG	Field Gate		Full Width Cut (green line)		
CV	Culvert	ST	Stile		Partial Width Cut (dashed green line)		
SP	Sign Post	STD	Stile with dog latch				
WMP	Way Marked Post	BS	Bank Step				
			Add Suffix as required				
			M	Missing			
			R	Repair / Replace			
				Add Notes on back			