



Neighbourhood Development Plan (NDP)

Agenda



1900 Welcome
Nick Adams-King

1935 Graham Smith - Head of Planning Policies TVBC
(View from TVBC)

1945 Cllr Nick Adams-King
NDP (Definition and Setting the Scene)

1955 Vicky Maddison
(Result from recent survey and Road Map)

2010 Nick Adams-King
Question Time

Refreshments

Close 2100 hrs

Please...

...for expediency, save your questions till the end!

Products: ★

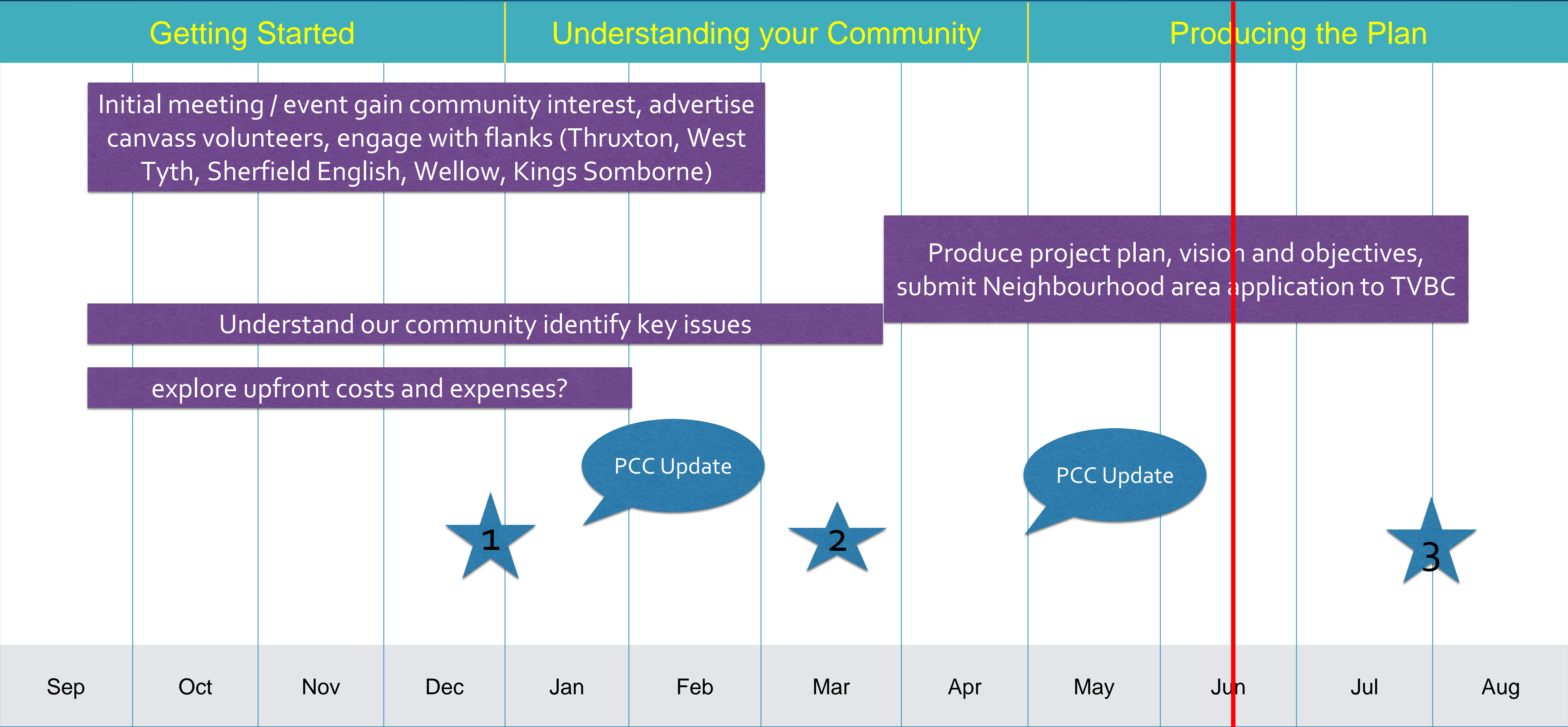
Product 1 - Terms of Reference / Constitution

Product 2 - Completed Survey of population

Product 3 - Project Plan



2017 - 2018



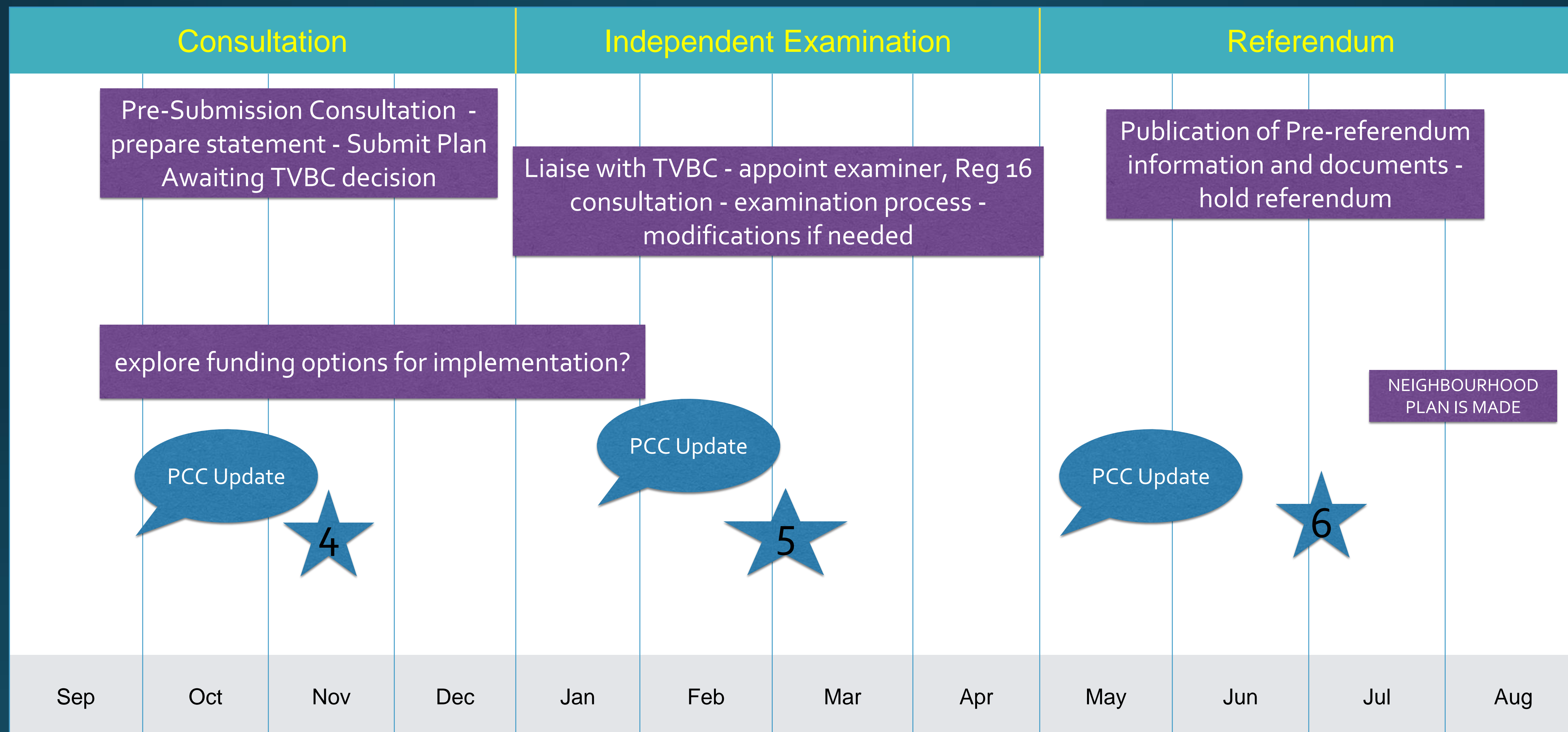
Products: ★

Product 4 – Prepare basic conditions statement

Product 5 – Regulation 16 consultation

Product 6 – Referendum

2018 - 2019



Survey Notes

- Information gathered is exclusively for the Parish Council to create the NDP.
- GDPR – Any personal information held has been provided willingly and will not be passed to a third party.
- No personal information will be shown during this presentation.
- Survey Monkey was the application used for this survey.
- The following results are raw data only and have not been subject to further analysis – this is the next step in the NDP process.

General data

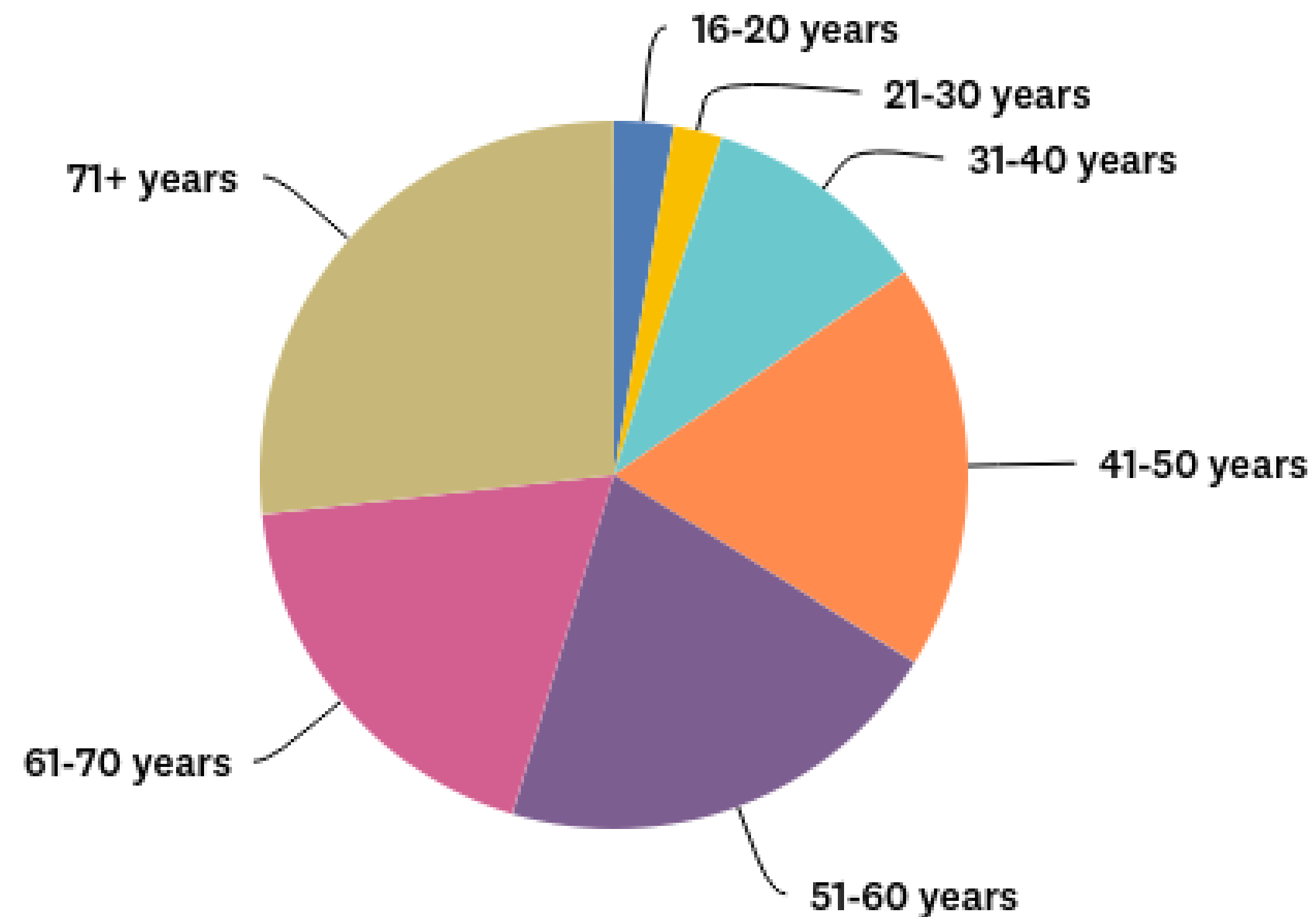
- 650 surveys disseminated
- 183 responses
- Sample size - 28%

Section 1

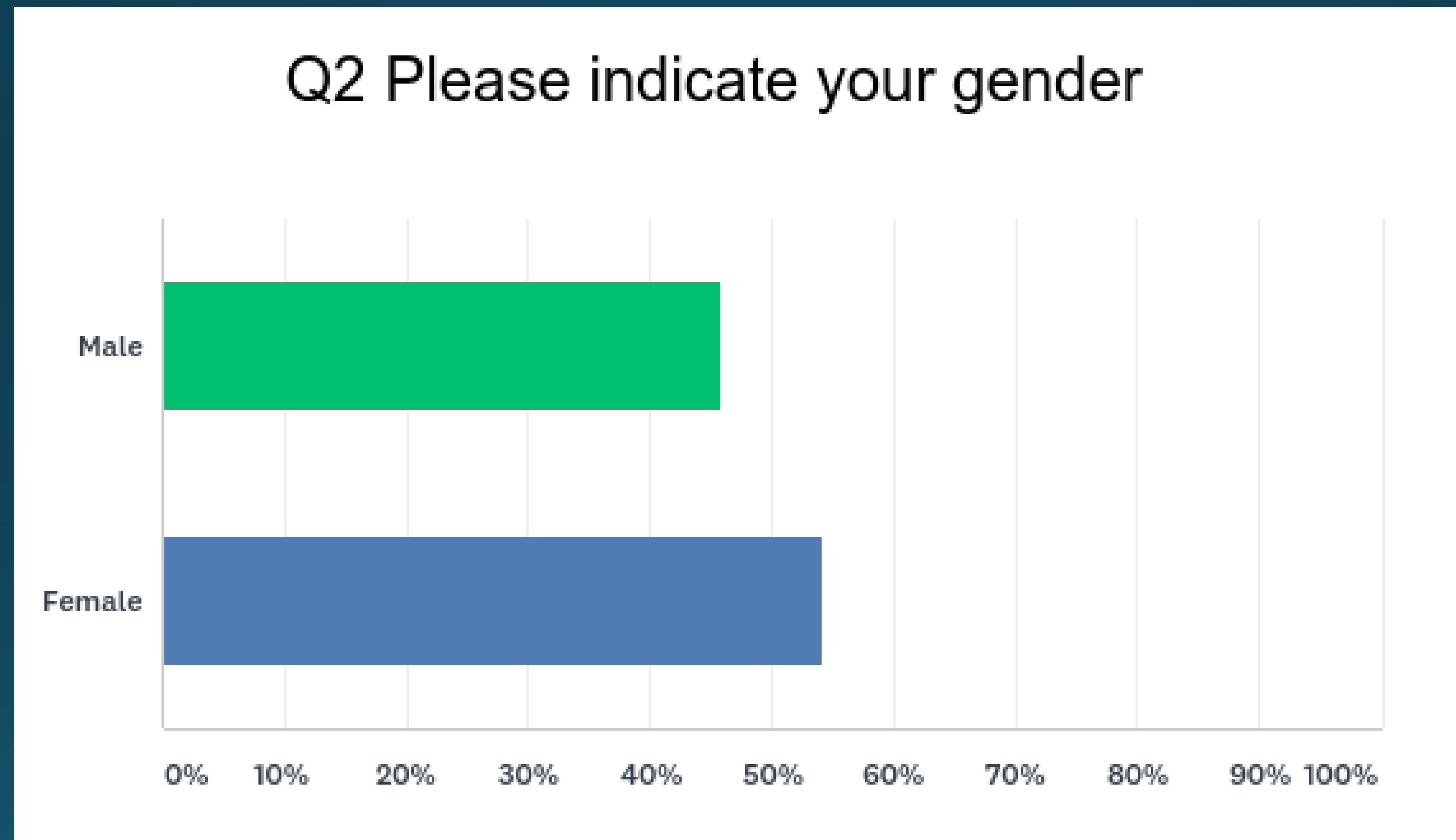
Finding out about the village...

Question 1 – Age Groups

Q1 Please indicate your age group

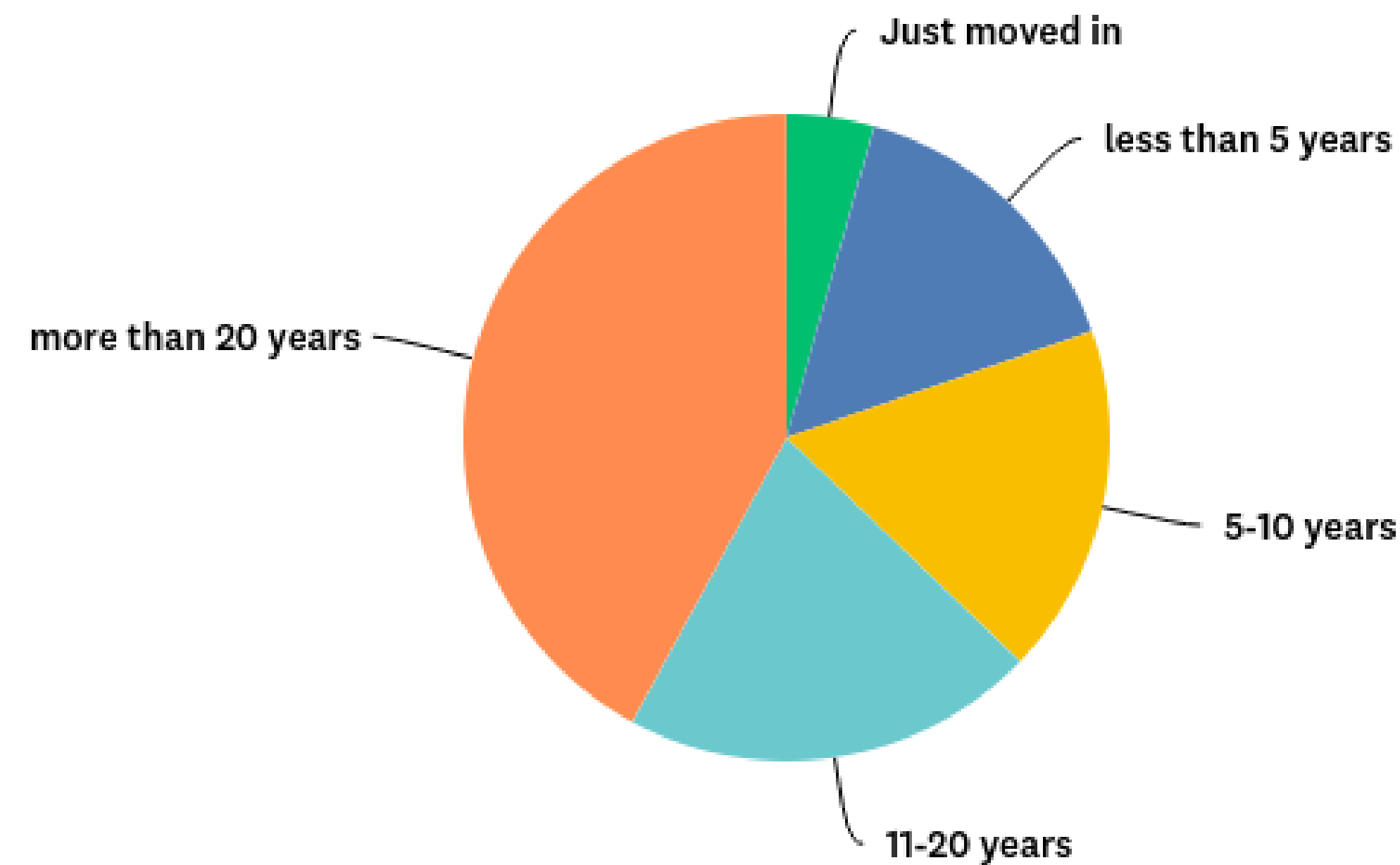


Question 2 – Gender



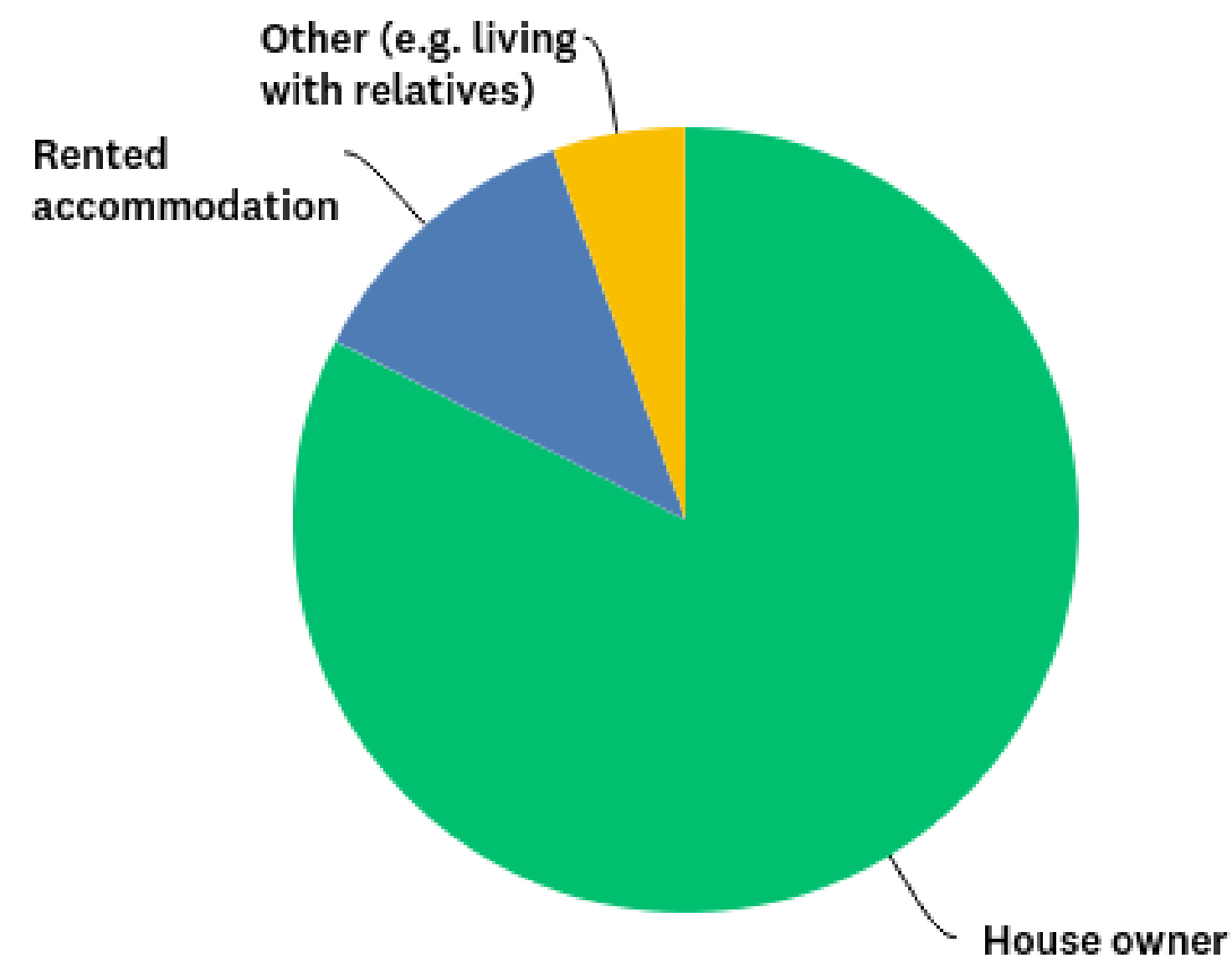
Question 3 – Length of residency

Q3 How long have you lived in the village area of Awbridge?



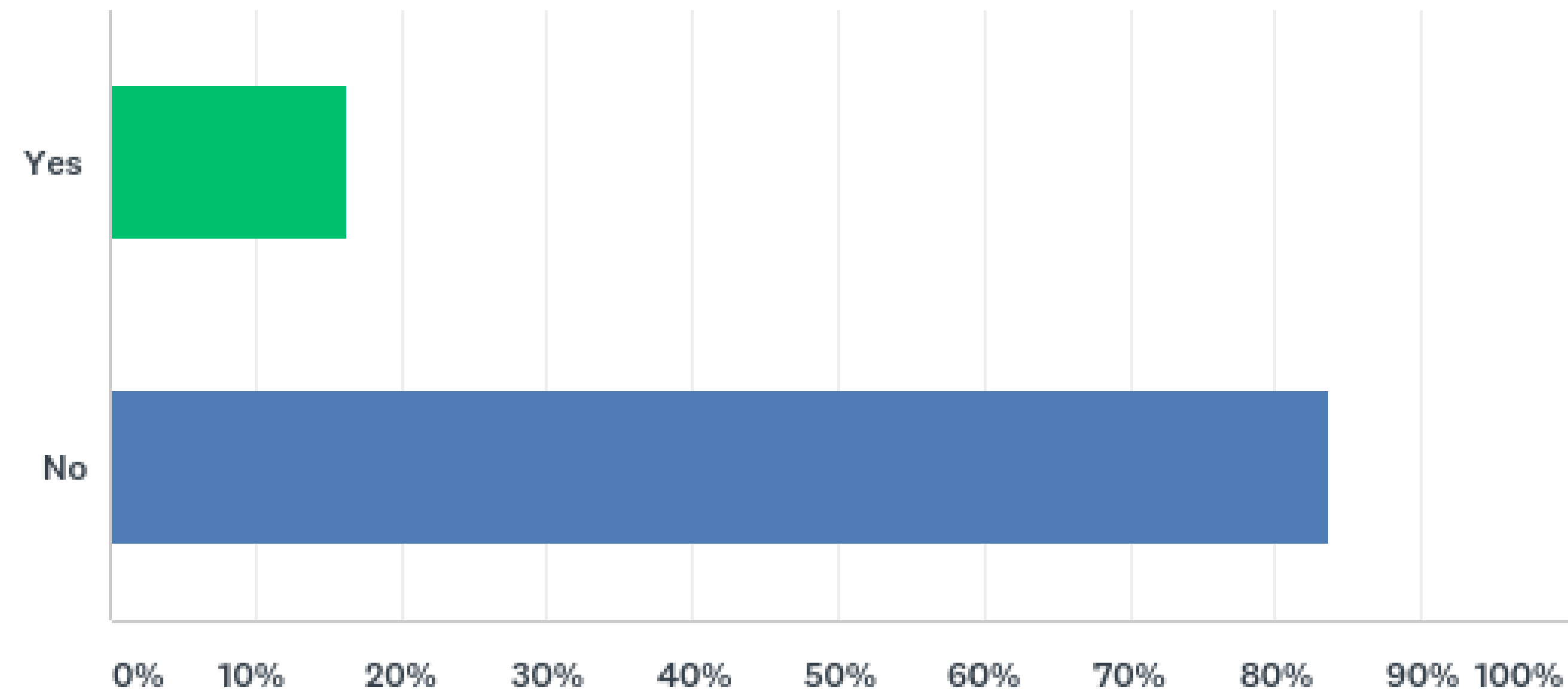
Question 4 – Status of occupancy

Q4 Which of the following best describes your living arrangements within the village?



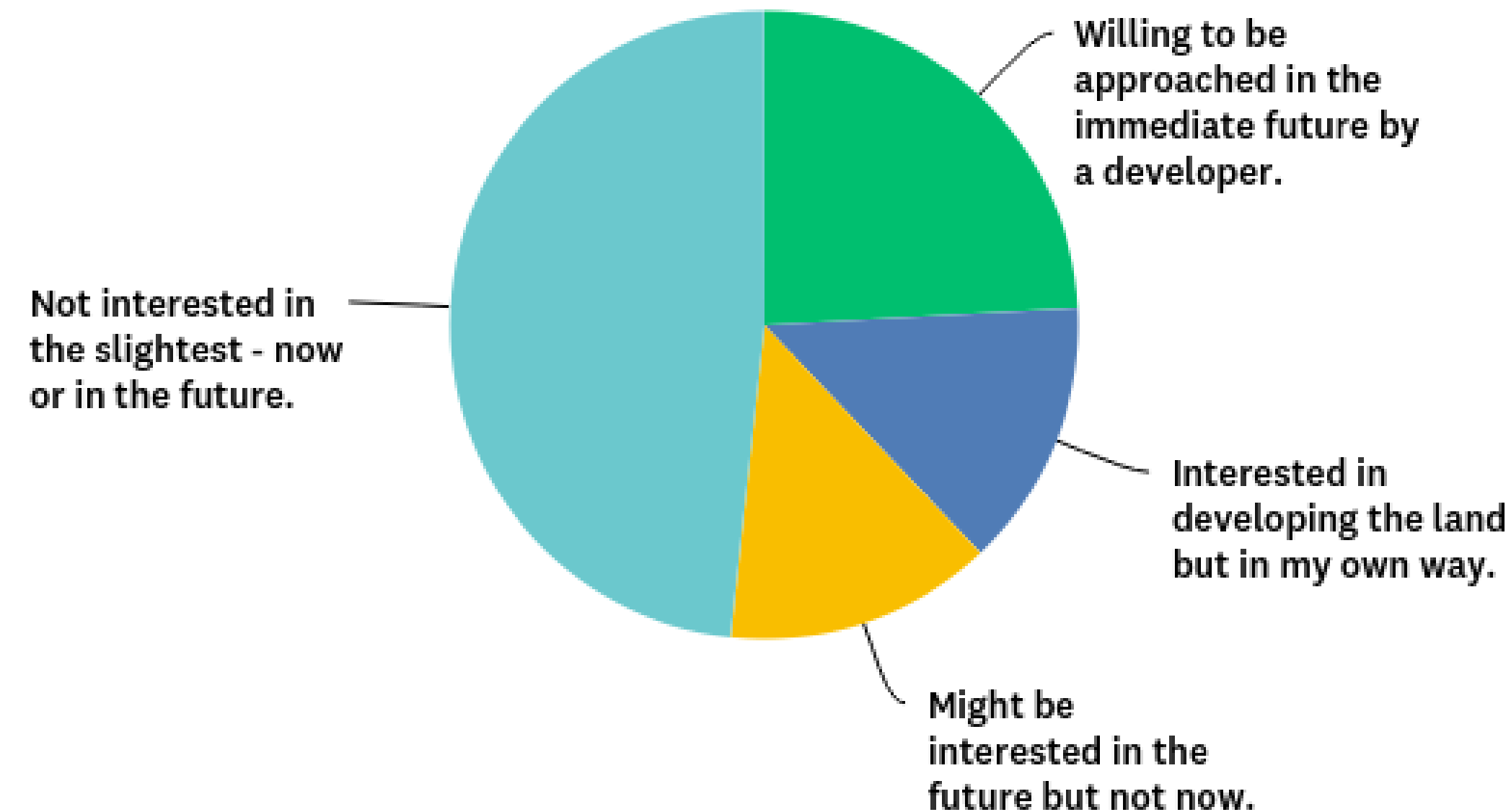
Question 5 – Land ownership

Q5 Are you a land owner within the village area of Awbridge?



Question 6 – Interest in further development

Q6 Which statement best describes your interest in further development on your land?



Question 6 – Interest in further development

Q6 Which statement best describes your interest in further development?

Question 7 – 6 responses, the majority of whom were known to TVBC through the SHLAA – Strategic Housing Land Availability Assessment

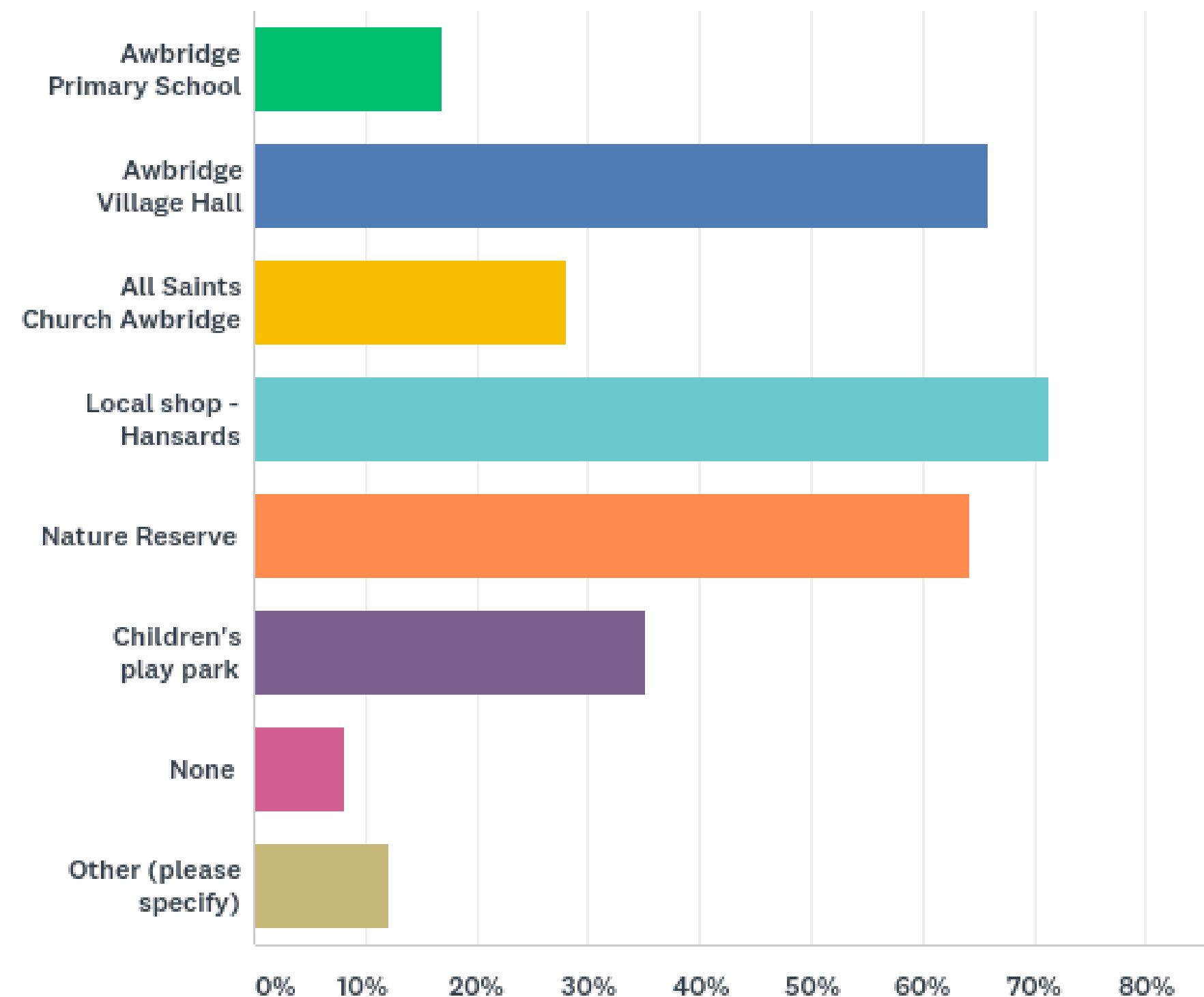
Might be interested in the future but not now.

Section 2

Finding out what people think...

Question 8 – What facilities are currently used?

Q8 Which of the following Awbridge village facilities do you currently use?



Village Hall Recycling Walk Park Footpaths
Neighbour Care

Question 9 – What is liked?

Q9 Please comment further on what you believe are the best qualities about Awbridge:

Nature Reserve Interesting ADVA Difficult Village Hall
Community
Sense of Community Spirit Age Groups
Quiet Friendliness Friendly Shop Rural Mix
Good Community Play Park Romsey Convenient
Tranquility Welcomed Neighbours

Question 9 – What is liked?

- Quiet away from traffic and main roads. Trees and T.V footpaths, nature reserve.
- That it isn't developed and where it has been, this has very carefully been undertaken.
- Quiet - surrounded by countryside. Friendly but not intrusive. Ability to walk without taking the car. Community Spirit.
- Small community in the countryside. The incredible people who do so much for the village e.g. yearly fete. Safe and friendly neighbourhood. Local school.
- A beautiful environment with very friendly people.

Question 10 – What could be better?

Q10 Please comment further about what you believe needs to be improved within the Awbridge area:

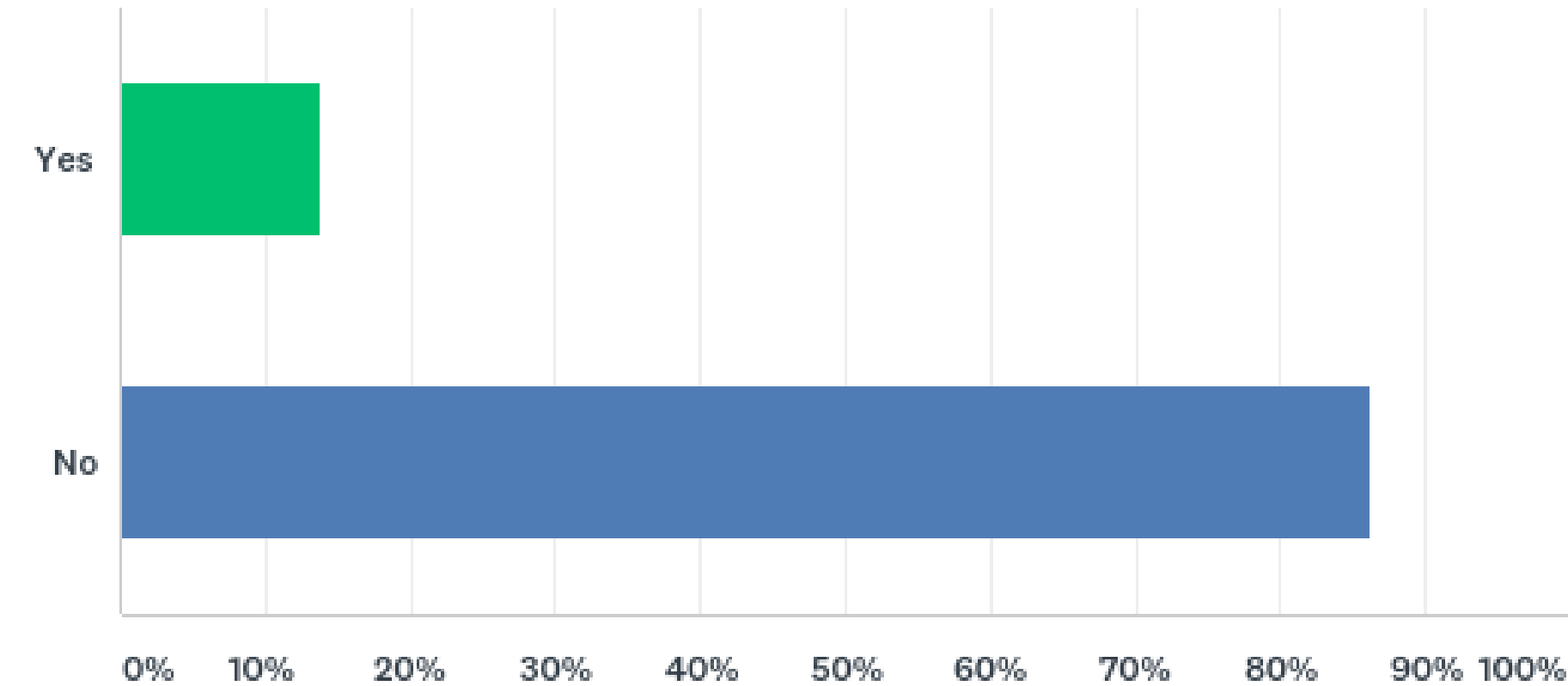
Families Coffee Residents Buses Danes Rd
 Reduce Access for Large Vehicles Bus School Start and Finish
 Village Hall Traffic Flow Saunders Lane
 HGV Village Shop Local Young Road
 Believe Local Shop Community Hub
 Traffic
 Calming Lots Broadband Happy
 Pavements Central Cowleas Cottages Milk
 Pot Holes

Question 10 – What could be better?

- Traffic - Awbridge is now a rat run constant stream of cars using village as a cut through. Needs traffic calming to slow traffic down through 30mph zones.
- More housing for village families to stay in village. Affordable housing to keep lifeblood of village.
- I believe that the village requires a focal point for the community. This could be a village shop / pub / cafe, etc. In addition, I would like to see either new pavements or footpaths to allow all parts of the village to be reached easily on foot.
- Too many people use Cowleas Cottage as a car park when they are not residents. People are parking on pavements and don't allow pedestrians to use them!! Especially at Cowleas.

Question 11 – Interest in getting involved?

Q11 Would you be interested in being a member of the neighbourhood development planning team?



What next?

- Individuals and small groups to conduct further analysis of survey responses. Confirm the NDP sections and sub-headings.
- NDP – suggested sections and sub-headings:
 - The village identity – rural aspects and policy for its maintenance
 - Community Hub – Creating or reaffirming the focal point for the village
 - Traffic, parking, roads and transport – Speeding and off road parking policy
 - Affordable housing requirements
 - Footpaths, wildlife and local amenities
 - Communications – Broadband and mobile signal requirements
- Small teams to complete the above sections and sub-headings

Any Questions?