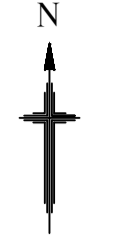


© Copyright Kent County Council 2026.
 © Mapping Crown Copyright and database right 2026.
 Ordnance Survey 100019238.

Notes



0	23/01/26	FIRST ISSUE	EB	AC	RS
Rev	Revision Date	Purpose of revision	Drawn	Checked	App'd



Kent County Council
kent.gov.uk



Kent County Council
Kroner House,
Eurogate Business Park,
Ashford
TN24 8XU
Tel: 03000 418181

Project **VARIOUS ROADS BENENDEN**

Drawing title **SIGNAGE & LINES UPGRADE LOCATION PLAN**



Drawing status **FOR CONSTRUCTION**

Scale **NTS AT A1** Do not scale

Drawing number **25-TW-EXT-2913** Rev **0**

This drawing is not to be used in whole or part other than for the intended purpose and project as defined on this drawing. Refer to the contract for full terms and conditions.

© Copyright Kent County Council 2026.
 © Mapping Crown Copyright and database right 2026.
 Ordnance Survey 100019238.

Notes
 Sign take down (Refer to Sign Schedule)
 Sign Position and Orientation

N
 House

Location 2

O
 FS

TD
 1/1



Take down and remove to tip
 1no STOP sign and 1no post

NEW POND ROAD

Club

B 2086

THE STREET

GP

0	23/01/26	FIRST ISSUE	EB	AC	RS
Rev	Revision Date	Purpose of revision	Drawn	Chec'd	App'd



Kent County Council
 Kroner House,
 Eurogate Business Park,
 Ashford
 TN24 8XU
 Tel: 03000 418181

Project
**NEW POND ROAD
 BENENDEN**

Drawing title
**SIGNS & LINES UPGRADES
 STOP SIGN
 SITE CLEARANCE - 1 OF 3**

Drawing status
FOR CONSTRUCTION

Scale
 1:200 at A3 Do not scale

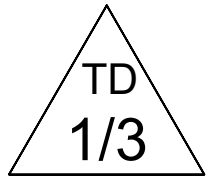
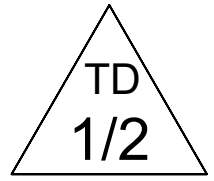
Drawing number
25-TW-EXT-2913/201

Rev
0

This drawing is not to be used in whole or part other than for the intended purpose and project as defined on this drawing. Refer to the contract for full terms and conditions.

© Copyright Kent County Council 2026.
 © Mapping Crown Copyright and database right 2026.
 Ordnance Survey 100019238.



Location 4



Take down and remove to tip
 1no sign, 1no plate and 1no post.

IDEN GREEN ROAD

Pastures

Notes
 Sign take down (Refer to Sign Schedule)
 Sign Position and Orientation

0	23/01/26	FIRST ISSUE	EB	AC	RS
Rev	Revision Date	Purpose of revision	Drawn	Chec'd	App'd



Kent County Council
kent.gov.uk



Kent County Council
 Kroner House,
 Eurogate Business Park,
 Ashford
 TN24 8XU
 Tel: 03000 418181

Project
**IDEN GREEN ROAD
 BENENDEN**

Drawing title
**SIGNS & LINES UPGRADES
 ADVANCED GIVE WAY SIGN
 SITE CLEARANCE - 2 OF 3**

Drawing status
FOR CONSTRUCTION

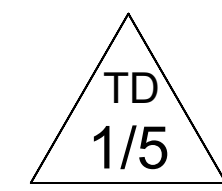
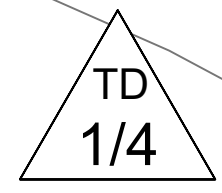
Scale
 1:200 at A3 Do not scale

Drawing number 25-TW-EXT-2913/202	Rev 0
---	-----------------


This drawing is not to be used in whole or part other than for the intended purpose and project as defined on this drawing. Refer to the contract for full terms and conditions.

© Copyright Kent County Council 2026.
 © Mapping Crown Copyright and database right 2026.
 Ordnance Survey 100019238.

Location 7



Take down and remove to tip
 2no warning signs and 1no post.



MILL STREET

Notes



Sign take down (Refer to Sign Schedule)



Sign Position and Orientation

0	23/01/26	FIRST ISSUE	EB	AC	RS
Rev	Revision Date	Purpose of revision	Drawn	Chec'd	App'd



Kent County Council
 Kroner House,
 Eurogate Business Park,
 Ashford
 TN24 8XU
 Tel: 03000 418181

Project
**MILL STREET
 BENENDEN**

Drawing title
**SIGNS & LINES UPGRADES
 WARNING SIGNS
 SITE CLEARANCE - 3 OF 3**

Drawing status
FOR CONSTRUCTION

Scale
 1:200 at A3 Do not scale

Drawing number
25-TW-EXT-2913/203

Rev
0

This drawing is not to be used in whole or part other than for the intended purpose and project as defined on this drawing. Refer to the contract for full terms and conditions.

Location 1

© Copyright Kent County Council 2026.
 © Mapping Crown Copyright and database right 2026.
 Ordnance Survey 100019238.

Notes

1024 TSRGD 2016 Diagram Number



1no new 1024 1600mm SLOW road marking to be installed adjacent to existing advanced give way sign.

NEW POND ROAD

HORTONS CLOSE

Pond

MOTS
1024

Rev	Revision Date	Purpose of revision	Drawn	Chec'd	App'd
0	23/01/26	FIRST ISSUE	EB	AC	RS



Kent County Council
 Kroner House,
 Eurogate Business Park,
 Ashford
 TN24 8XU
 Tel: 03000 418181

Project
**NEW POND ROAD
 BENENDEN**

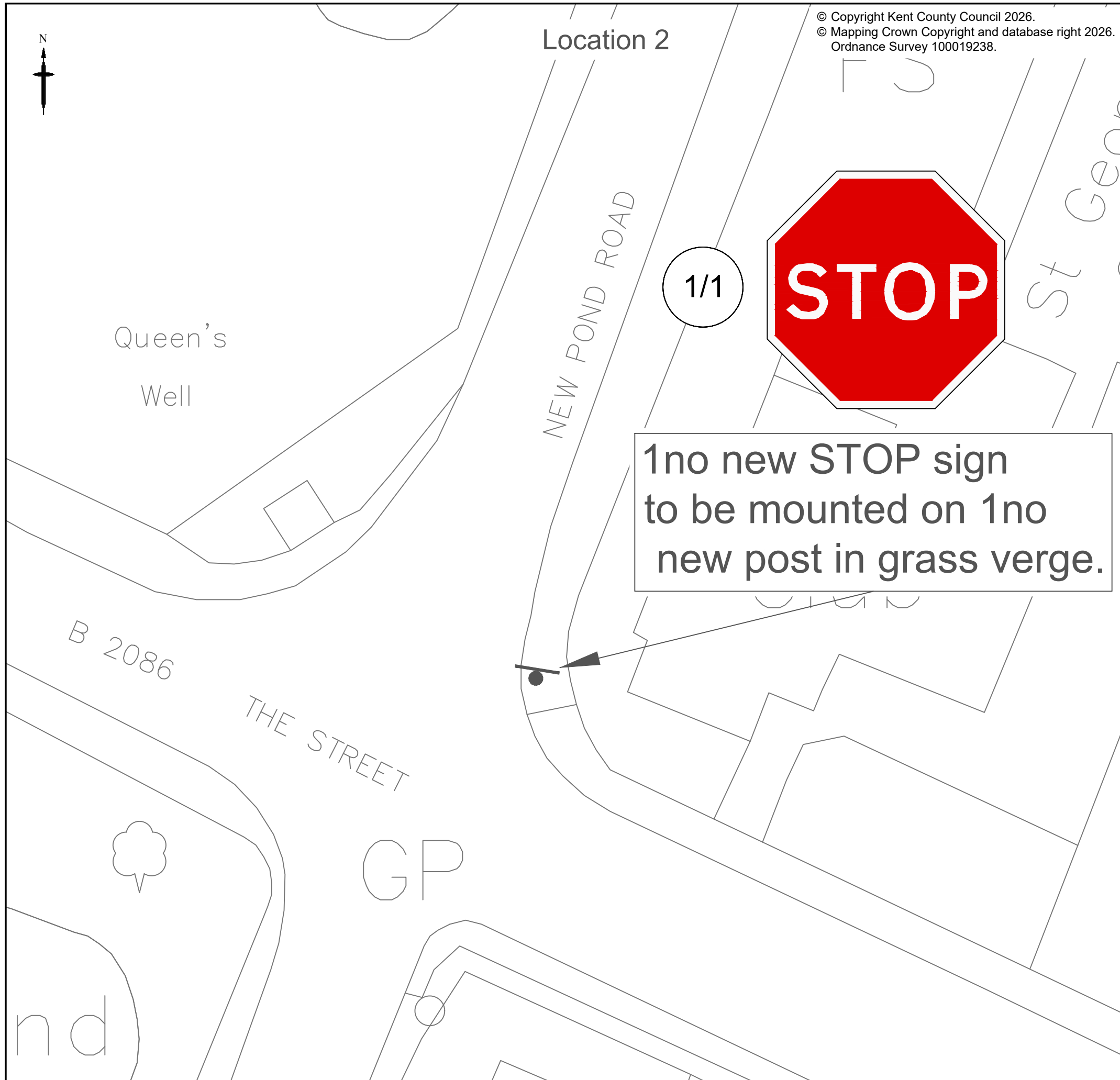
Drawing title
**SIGNS & LINES UPGRADES
 SLOW ROAD MARKING
 INSTALLS - 1 OF 8**

Drawing status
FOR CONSTRUCTION

Scale
 1:200 at A3 Do not scale

Drawing number	Rev
25-TW-EXT-2913/1201	0

This drawing is not to be used in whole or part other than for the intended purpose and project as defined on this drawing. Refer to the contract for full terms and conditions.



© Copyright Kent County Council 2026.
 © Mapping Crown Copyright and database right 2026.
 Ordnance Survey 100019238.

Notes

1/1 Non - Illuminated Traffic Sign (Refer to Sign Schedule)

● Sign Position and Orientation

0	23/01/26	FIRST ISSUE	EB	AC	RS
Rev	Revision Date	Purpose of revision	Drawn	Chec'd	App'd



Kent County Council
kent.gov.uk



Kent County Council
 Kroner House,
 Eurogate Business Park,
 Ashford
 TN24 8XU
 Tel: 03000 418181

Project
**NEW POND ROAD
 BENENDEN**

Drawing title
**SIGNS & LINES UPGRADES
 STOP SIGN
 INSTALLS - 2 OF 8**

Drawing status
FOR CONSTRUCTION

Scale
 1:200 at A3 Do not scale

Drawing number	Rev
25-TW-EXT-2913/1202	0

This drawing is not to be used in whole or part other than for the intended purpose and project as defined on this drawing. Refer to the contract for full terms and conditions.

© Copyright Kent County Council 2026.
 © Mapping Crown Copyright and database right 2026.
 Ordnance Survey 100019238.

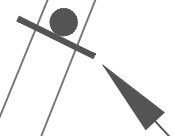
Location 3



1/2



IDEN GREEN ROAD



1no new grey backed advanced
 give way sign to be mounted on
 1no new post in grass verge.

Notes

1/1

Non - Illuminated Traffic Sign (Refer to Sign Schedule)

Sign Position and Orientation

Rev	Revision Date	Purpose of revision	Drawn	Chec'd	App'd
0	23/01/26	FIRST ISSUE	EB	AC	RS



Kent County Council
 Kroner House,
 Eurogate Business Park,
 Ashford
 TN24 8XU
 Tel: 03000 418181

Project
 IDEN GREEN ROAD
 BENENDEN

Drawing title
 SIGNS & LINES UPGRADES
 ADVANCED GIVE WAY SIGN
 INSTALLS - 3 OF 8

Drawing status
 FOR CONSTRUCTION

Scale
 1:200 at A3 Do not scale

Drawing number
 25-TW-EXT-2913/1203

Rev
 0

This drawing is not to be used in whole or part other than for the intended purpose and project as defined on this drawing. Refer to the contract for full terms and conditions.

Location 4

© Copyright Kent County Council 2026.
 © Mapping Crown Copyright and database right 2026.
 Ordnance Survey 100019238.

Notes

- 1/1 Non - Illuminated Traffic Sign (Refer to Sign Schedule)
- Sign Position and Orientation



1/3



1no new grey backed advanced give way sign to be mounted on
 1no new post in grass verge.

IDEN GREEN ROAD

Pastures



The Retreat

Rev	Revision Date	Purpose of revision	Drawn	Chec'd	App'd
0	23/01/26	FIRST ISSUE	EB	AC	RS



Kent County Council
 Kroner House,
 Eurogate Business Park,
 Ashford
 TN24 8XU
 Tel: 03000 418181

Project
**IDEN GREEN ROAD
 BENENDEN**

Drawing title
**SIGNS & LINES UPGRADES
 ADVANCED GIVE WAY SIGN
 INSTALLS - 4 OF 8**


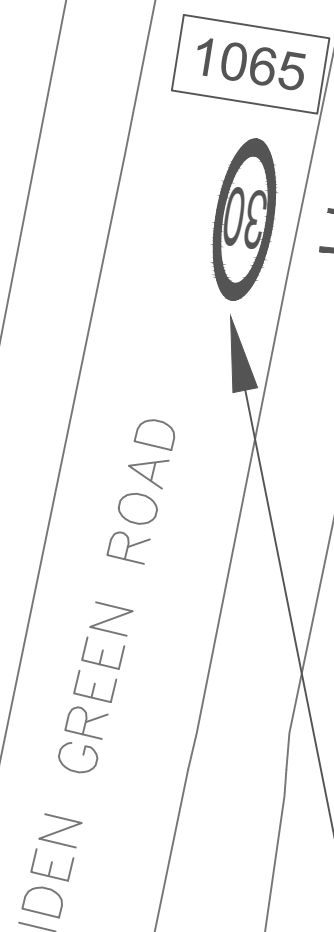
Drawing status
FOR CONSTRUCTION

Scale
 1:200 at A3 Do not scale

Drawing number	Rev
25-TW-EXT-2913/1204	0

This drawing is not to be used in whole or part other than for the intended purpose and project as defined on this drawing. Refer to the contract for full terms and conditions.

Location 5



1no new 30 sign to be mounted back-to-back with 1no national sign on 1no new post.

1no new 1065 4300mm 30 road marking roundel to be installed adjacent to new signs.

Notes
 1/1 Non - Illuminated Traffic Sign (Refer to Sign Schedule)
 Sign Position and Orientation
 1024 TSRGD 2016 Diagram Number

0	23/01/26	FIRST ISSUE	EB	AC	RS
Rev	Revision Date	Purpose of revision	Drawn	Chec'd	App'd

Kent County Council
 Kroner House,
 Eurogate Business Park,
 Ashford
 TN24 8XU
 Tel: 03000 418181

Project
**IDEN GREEN ROAD
 BENENDEN**

Drawing title
**SIGNS & LINES UPGRADES
 TERMINAL SIGNS & 30MPH ROUND
 INSTALLS - 5 OF 8**

Drawing status
FOR CONSTRUCTION

Scale
 1:200 at A3 Do not scale

Drawing number
25-TW-EXT-2913/1205

Rev
0


This drawing is not to be used in whole or part other than for the intended purpose and project as defined on this drawing. Refer to the contract for full terms and conditions.

Location 6

© Copyright Kent County Council 2026.
 © Mapping Crown Copyright and database right 2026.
 Ordnance Survey 100019238.

Notes

- 1/1 Non - Illuminated Traffic Sign (Refer to Sign Schedule)
- Sign Position and Orientation



1no new 30 repeater sign to be mounted back-to-back with existing 20 repeater on existing post.

Rev	Revision Date	Purpose of revision	Drawn	Chec'd	App'd
0	23/01/26	FIRST ISSUE	EB	AC	RS



Kent County Council
 Kroner House,
 Eurogate Business Park,
 Ashford
 TN24 8XU
 Tel: 03000 418181

Project
**IDEN GREEN ROAD
 BENENDEN**

Drawing title
**SIGNS & LINES UPGRADES
 20MPH REPEATER SIGN
 INSTALLS - 6 OF 8**

Drawing status
FOR CONSTRUCTION

Scale
 1:200 at A3 Do not scale

Drawing number
25-TW-EXT-2913/1206

Rev
0

This drawing is not to be used in whole or part other than for the intended purpose and project as defined on this drawing. Refer to the contract for full terms and conditions.

© Copyright Kent County Council 2026.
 © Mapping Crown Copyright and database right 2026.
 Ordnance Survey 100019238.

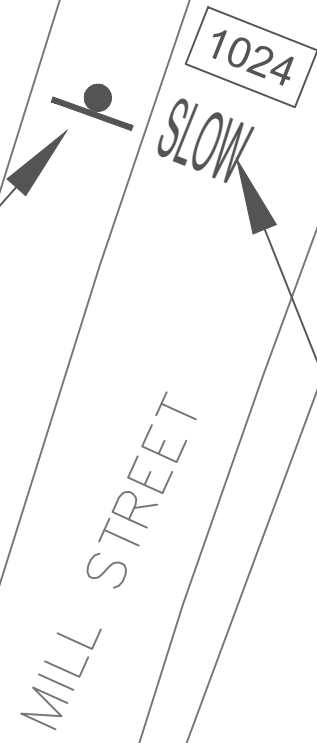
Location 7



1/7



1no new grey backed sign on 1no new post in grass verge.



1no new 1024 1600mm SLOW road marking to be installed adjacent to new sign.

Weald House

Cottage

Notes

1/1 Non - Illuminated Traffic Sign (Refer to Sign Schedule)

● Sign Position and Orientation

1024 TSRGD 2016 Diagram Number

0	23/01/26	FIRST ISSUE	EB	AC	RS
Rev	Revision Date	Purpose of revision	Drawn	Chec'd	App'd

Kent County Council
 Kroner House,
 Eurogate Business Park,
 Ashford
 TN24 8XU
 Tel: 03000 418181

Project
**MILL STREET
 BENENDEN**

Drawing title
**SIGNS & LINES UPGRADES
 WARNING SIGNS AND SLOW MARKING
 INSTALLS - 7 OF**

Drawing status
FOR CONSTRUCTION

Scale
 1:200 at A3 Do not scale

Drawing number	Rev
25-TW-EXT-2913/1207	0

This drawing is not to be used in whole or part other than for the intended purpose and project as defined on this drawing. Refer to the contract for full terms and conditions.


Location 8

© Copyright Kent County Council 2026.
 © Mapping Crown Copyright and database right 2026.
 Ordnance Survey 100019238.

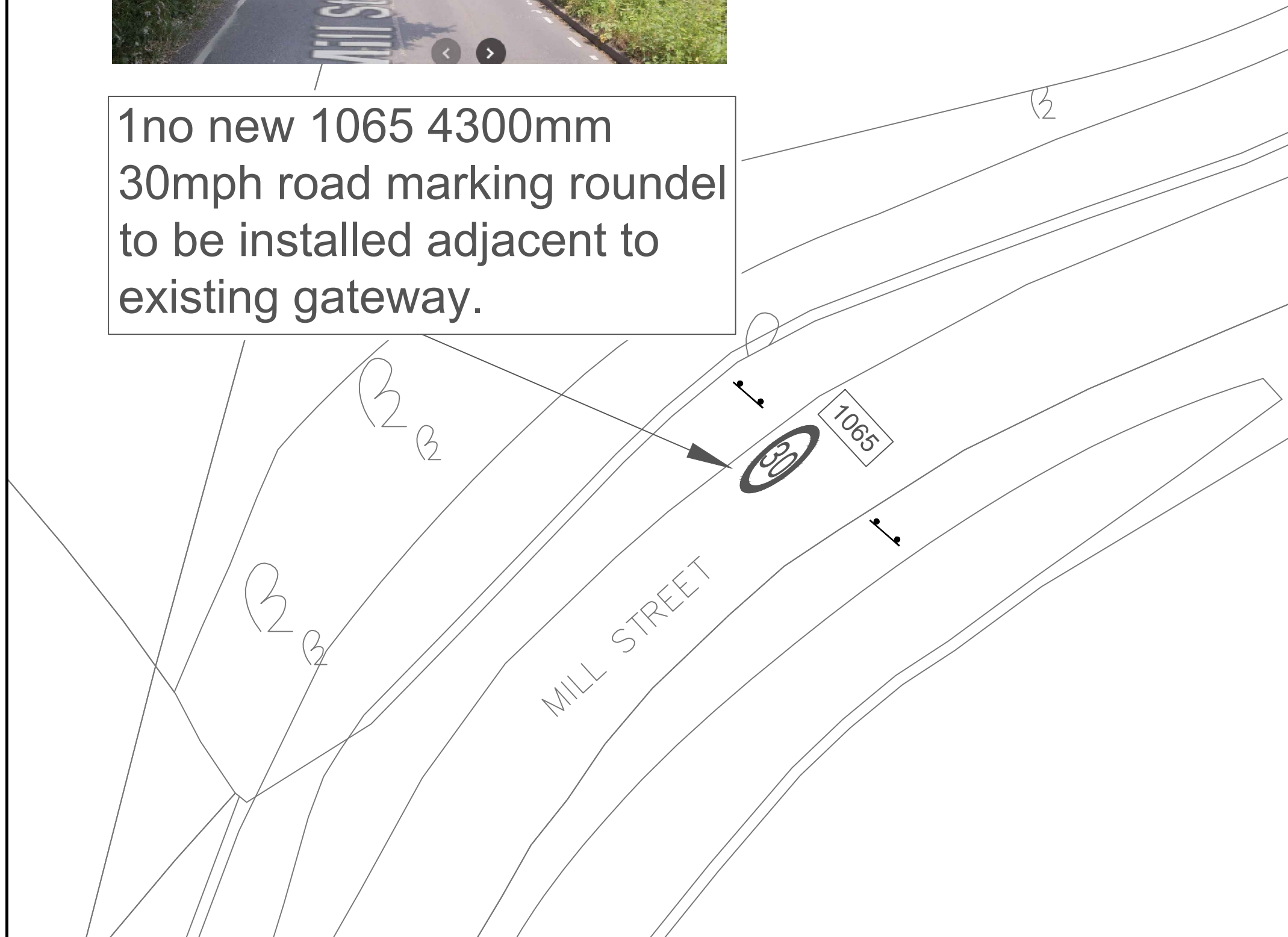
Notes

 Sign Position and Orientation

1024 TSRGD 2016 Diagram Number



1no new 1065 4300mm
 30mph road marking roundel
 to be installed adjacent to
 existing gateway.



Rev	Revision Date	Purpose of revision	Drawn	Chec'd	App'd
0	23/01/26	FIRST ISSUE	EB	AC	RS



Kent County Council
 Kroner House,
 Eurogate Business Park,
 Ashford
 TN24 8XU
 Tel: 03000 418181

Project
**MILL STREET
 BENENDEN**

Drawing title
**SIGNS & LINES UPGRADES
 30MPH ROAD MARKING
 INSTALLS - 8 OF 8**

Drawing status
FOR CONSTRUCTION

Scale
 1:200 at A3 Do not scale

Drawing number Rev
25-TW-EXT-2913/1208 **0**

This drawing is not to be used in whole or part other than for the intended purpose and project as defined on this drawing. Refer to the contract for full terms and conditions.