

Atkins Limited
The Hub
500 Park Avenue
Aztec West
Bristol
BS32 4RZ

Your Ref:
Our Ref: 5132632/TO2089

Tel: +44 (0)1454 662000
Fax: +44 (0)1454 663333
Ext: 3465

info@atkinsglobal.com
www.atkinsglobal.com

Sandra Harry
The Castle
Brookwater
Donhead St. Andrew
Shaftesbury
SP7 9LG

11th January 2016

Dear Sir or Madam,

Donhead St Mary 1st Bridge (C11-252) Arch Replacement - Donhead St. Mary, Wiltshire

Donhead St. Mary 1st Bridge carries Church Hill (C61) over the River Nadder in Donhead St. Mary, Wiltshire. Atkins are working on behalf of Wiltshire Council on a scheme to replace a dilapidated section of the bridge's arch, and we are seeking comments from local stakeholders.

The photographs below show views of the existing bridge looking a) north east along the carriageway and b) at the profile of the arch from underneath the bridge. The exact location of the structure is shown in plan on the enclosed drawing 'WHCC_BS-ATK-VTO-TO2089_S01-DR-S-0002'.



Photographs: View of Donhead St Mary Bridge looking a) north east and b) at the arch profile

Subsequent to its initial construction, the arch has been extended with brickwork on the south east (downstream) side in order to widen the road. It is this extension section of the bridge that is in poor structural condition and in need of repair. As such, Wiltshire Council have decided to replace the brick arch extension and rebuild the parapets from the salvaged stone. The opportunity will also be taken to strengthen the whole structure by saddling the arch in concrete before resurfacing the carriageway.

The date of construction has yet to be confirmed, but we are aiming for the summer of 2016 (at the earliest) when river levels are at their lowest. Traffic management arrangements are being considered but it is expected that a full road closure with a vehicle diversion route will be necessary. A pedestrian / cycle route through the site will be retained during the works where possible.

We would welcome any comments you may have including information about any local events or constraints that could affect the timing or method of working. Please direct any comments, queries or suggestions to the following:

Matt Bridger
Tel: +44 1454 66 3465
Email: Matt.Bridger@atkinsglobal.com

Craig Twyman
Tel: +44 1454 66 2079
Email: Craig.Twyman@atkinsglobal.com

Kind regards

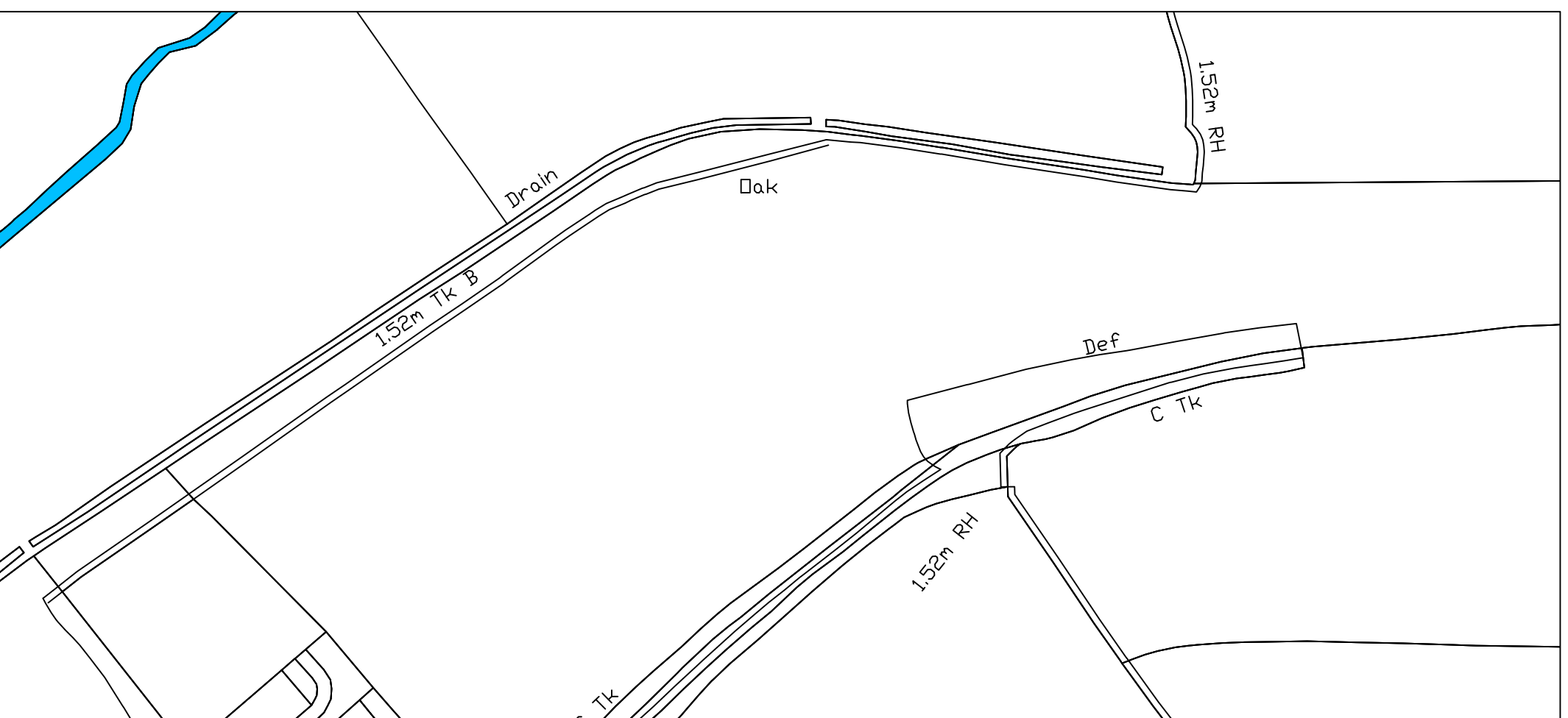
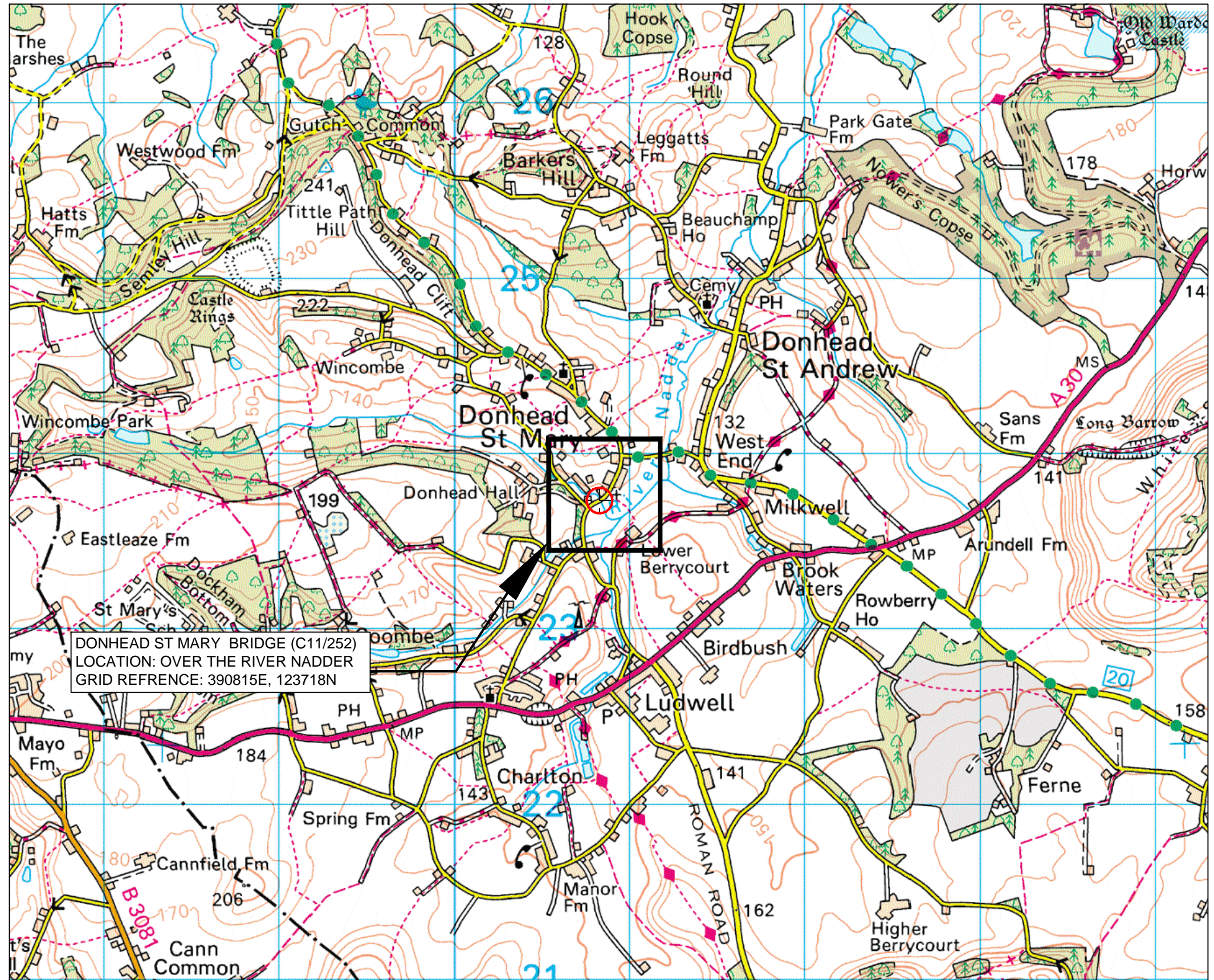
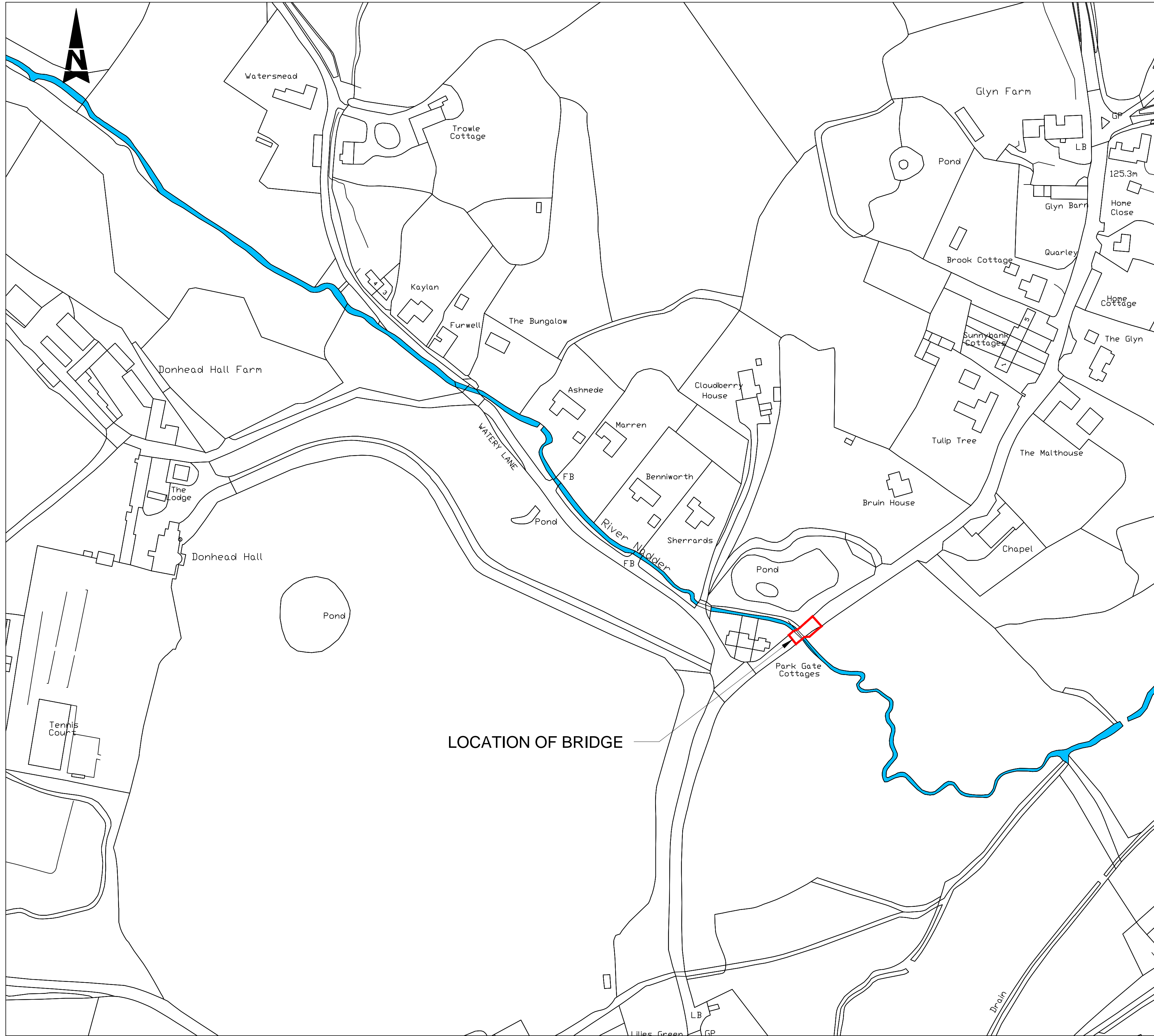
Matt Bridger
Assistant Engineer
Atkins Transportation

cc. Wiltshire Council Bridges (bridges@wiltshire.gov.uk)

Enc.
Drawing No. WHCC_BS-ATK-VTO-TO2089_S01-DR-S-0002

A1

File: WHCC_BS-ATK-VTO-T02089_S01-DR-S-0002.dwg
Date: Nov 18, 2015 - 12:31pm
Plotted by: BRID6130



THIS MAP IS REPRODUCED FROM ORDNANCE SURVEY MATERIAL WITH THE PERMISSION OF ORDNANCE SURVEY ON BEHALF OF THE CONTROLLER OF HER MAJESTY'S STATIONERY OFFICE. © CROWN COPYRIGHT. UNAUTHORISED REPRODUCTION INFRINGES CROWN COPYRIGHT AND MAY LEAD TO PROSECUTION OR CIVIL PROCEEDINGS. 100049050, 2014

P01	18/11/15	First Issue	BM	MB	MB
Rev.	Date	Description	By	Chk'd	App'd

Drawing Status For Review and Comment		Suitability S3		Project Title DONHEAD ST MARY 1ST C11-252 ARCH REPAIR									
<div>ATKINS</div> <div>County Gate County Way Trowbridge Wiltshire BA14 7FJ Tel: +44 (0)1225 730360 Fax: www.atkinsglobal.com</div>				Drawing Title LOCATION PLAN									
Copyright © Atkins Limited (2014)				Scale NTS		Designed / Drawn BM		Checked MB		Approved MB		Authorised MB	
Client				Original Size A1		Date 18/11/15		Date 18/11/15		Date 18/11/15		Date 18/11/15	
<div>Wiltshire Council</div> <div>Where everybody matters</div>				Drawing Number Project Originator Volume WHCC_BS - ATK - VTO TO2089_S01 - DR - S - 0002 Location Time Role Number								Project Ref. No. Revision P01	